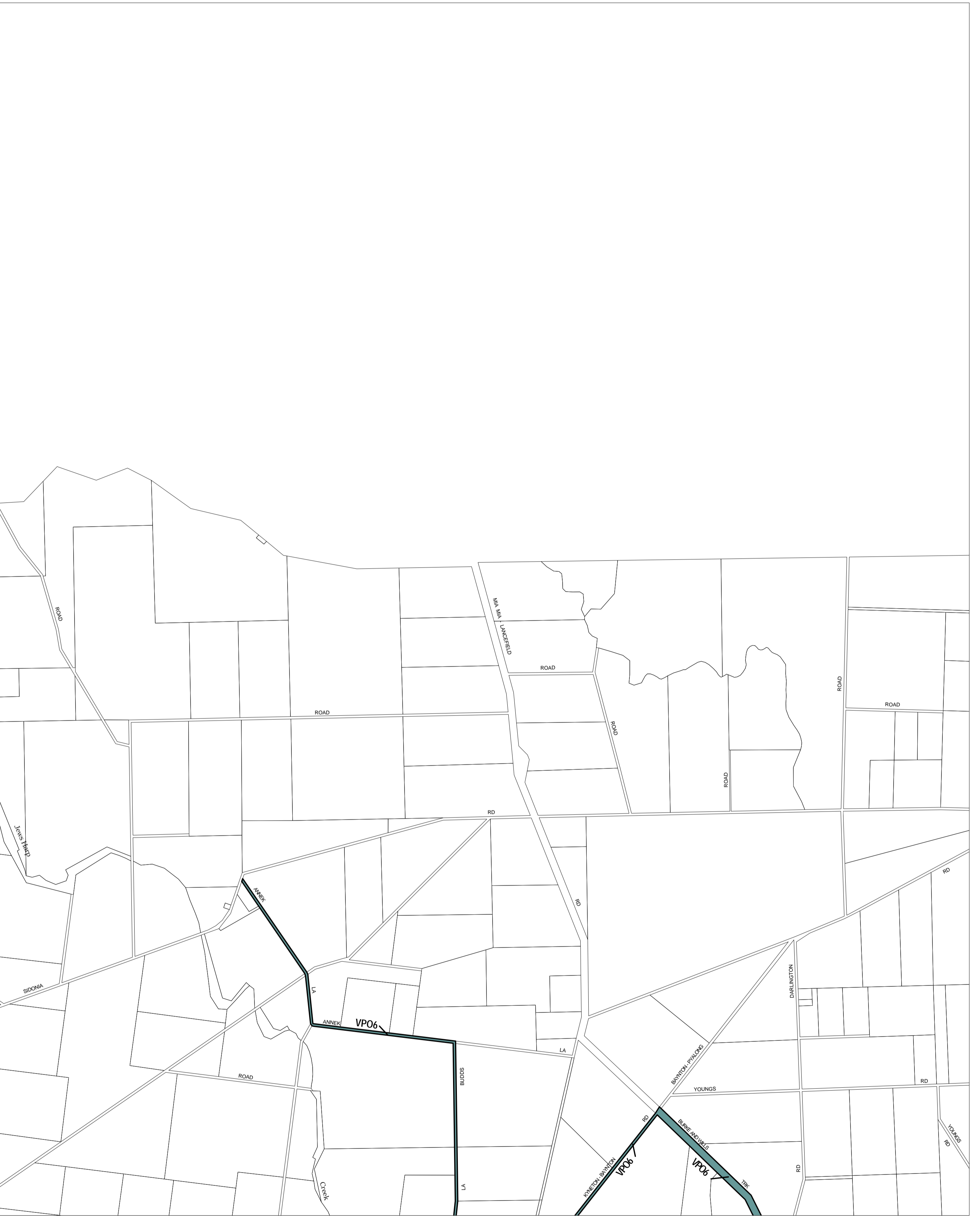


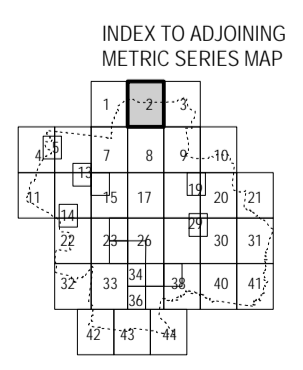
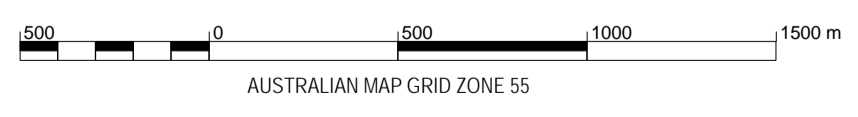
# MACEDON RANGES PLANNING SCHEME - LOCAL PROVISION



This publication is copyright. No part may be reproduced by any process except in accordance with the provisions of the Copyright Act. © State of Victoria.  
 This map should be read in conjunction with additional Planning Overlay Maps (if applicable) as indicated on the INDEX TO MAPS.

**Overlays**

- VPO6 Vegetation Protection Overlay - Schedule 6



Printed: 11/10/2007

**AMENDMENT C48**