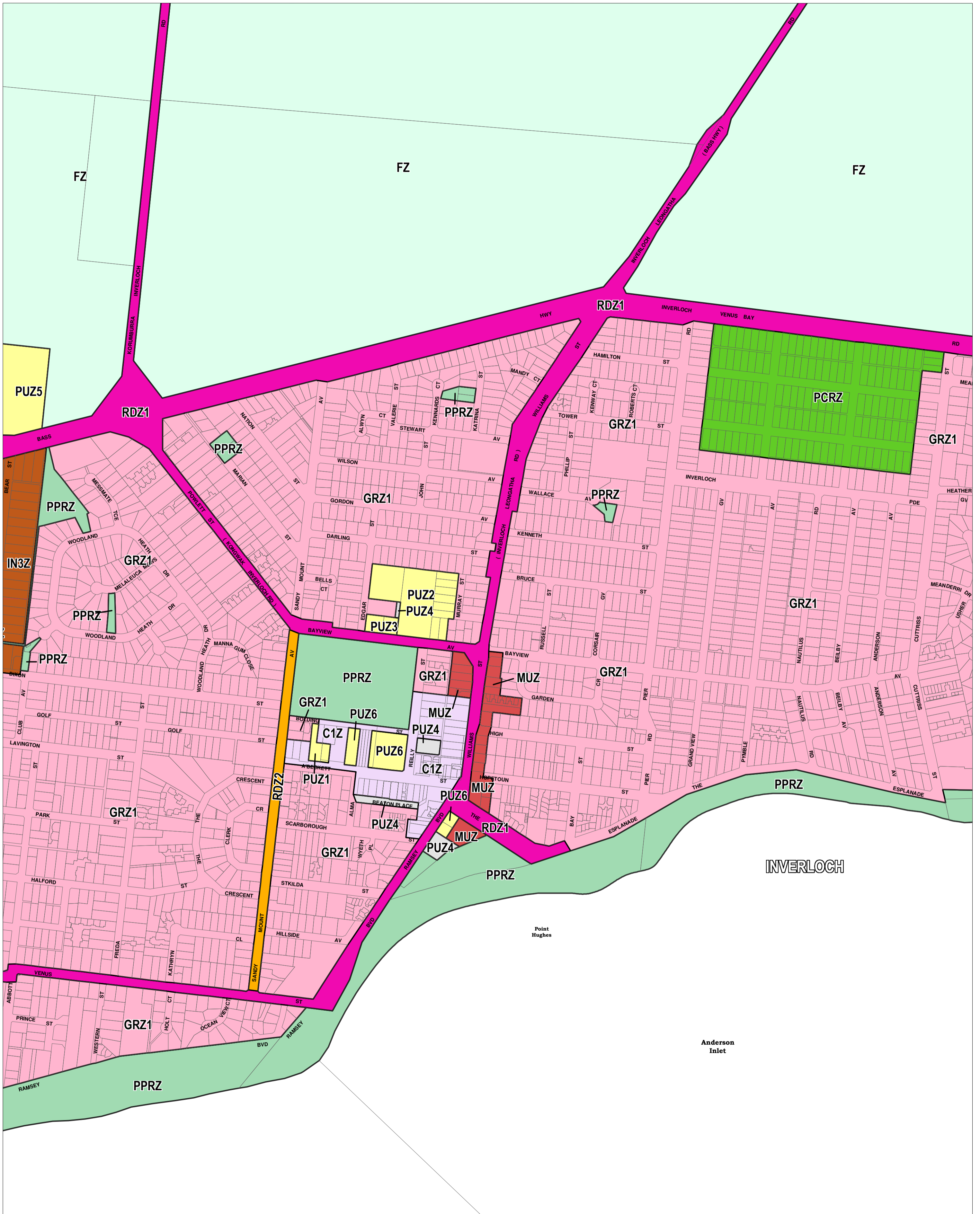
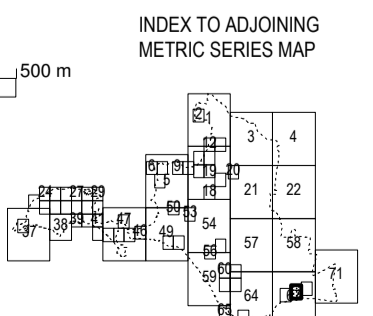
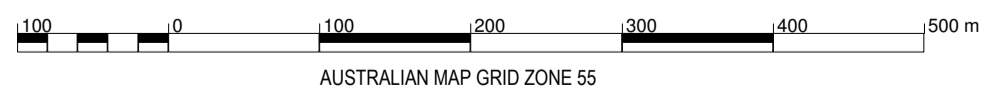


# BASS COAST PLANNING SCHEME - LOCAL PROVISION



This publication is copyright. No part may be reproduced by any process except in accordance with the provisions of the Copyright Act. © State of Victoria. This map should be read in conjunction with additional Planning Overlay Maps (if applicable) as indicated on the INDEX TO MAPS.

<b>Commercial</b>	<b>Public Use Zone - Local Government</b>
C1Z Commercial 1 Zone	PUZ6
<b>Industrial</b>	<b>Public Use Zone - Service And Utility</b>
I3Z Industrial 3 Zone	PUZ1
<b>Public Land</b>	<b>Public Use Zone - Transport</b>
PCRZ Public Conservation And Resource Zone	PUZ4
PPRZ Public Park And Recreation Zone	RDZ1 Road Zone - Category 1
PUZ5 Public Use Zone - Cemetery/crematorium	RDZ2 Road Zone - Category 2
PUZ2 Public Use Zone - Education	<b>Residential</b>
PUZ3 Public Use Zone - Health And Community	GRZ1 General Residential Zone - Schedule 1
	MUZ Mixed Use Zone
	<b>Rural</b>
	FZ Farming Zone



Printed: 9/9/2014

AMENDMENT C144