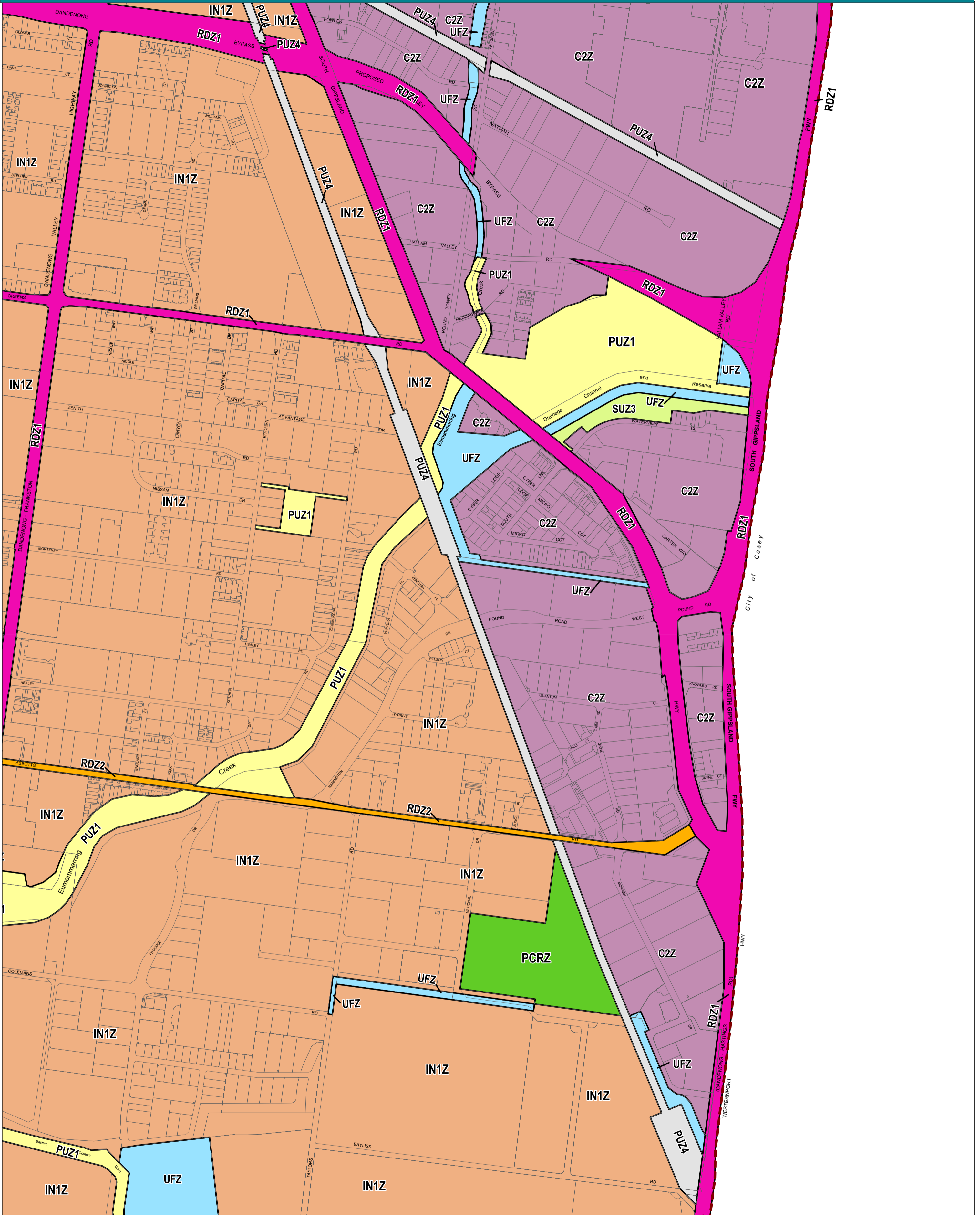


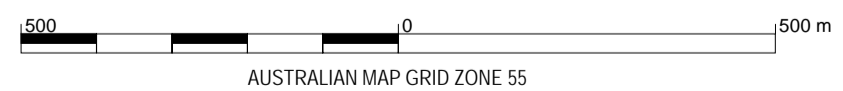
GREATER DANDENONG PLANNING SCHEME - LOCAL PROVISION



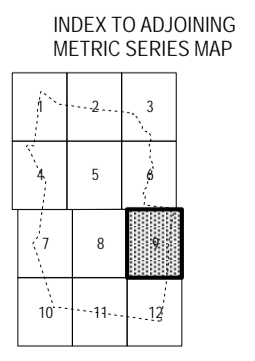
This publication is copyright. No part may be reproduced by any process except in accordance with the provisions of the Copyright Act. © State of Victoria.

This map should be read in conjunction with additional Planning Overlay Maps (if applicable) as indicated on the INDEX TO MAPS.

Commercial	Special Purpose	
C2Z Commercial 2 Zone	SUZ3 Special Use Zone - Schedule 3	--- Municipal Boundary
IN1Z Industrial 1 Zone	UFZ Urban Floodway Zone	
Public Land		
PCRZ Public Conservation And Resource Zone		
PUZ1 Public Use Zone - Service And Utility		
PUZ4 Public Use Zone - Transport		
RDZ1 Road Zone - Category 1		
RDZ2 Road Zone - Category 2		



AUSTRALIAN MAP GRID ZONE 55
PREPARED BY: Planning Mapping Services



Printed: 12/9/2016

AMENDMENT C122