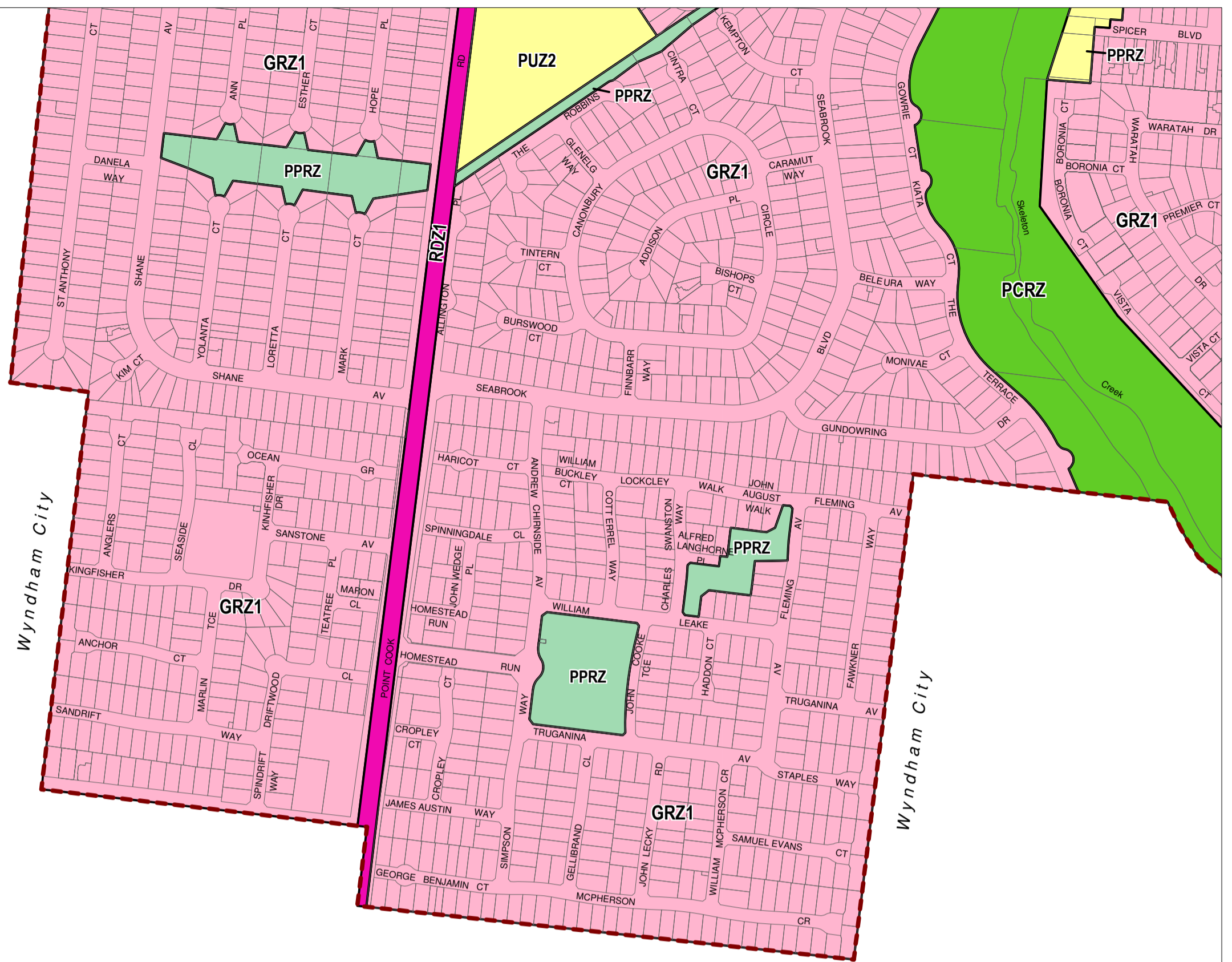


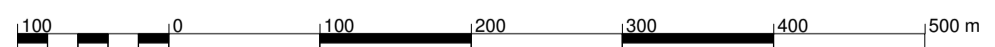
# HOBSONS BAY PLANNING SCHEME - LOCAL PROVISION



This publication is copyright. No part may be reproduced by any process except in accordance with the provisions of the Copyright Act. © State of Victoria.

This map should be read in conjunction with additional Planning Overlay Maps (if applicable) as indicated on the INDEX TO MAPS.

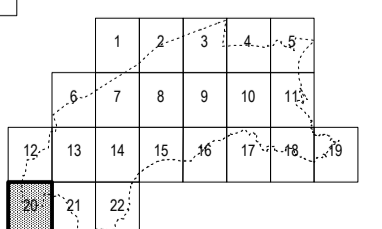
- Public Land**
- PPRZ Public Park And Recreation Zone
  - PUZ2 Public Use Zone - Education
  - PUZ1 Public Use Zone - Service And Utility
- Road**
- RDZ1 Road Zone - Category 1
- Residential**
- GRZ1 General Residential Zone - Schedule 1



AUSTRALIAN MAP GRID ZONE 55



INDEX TO ADJOINING METRIC SERIES MAP



Printed: 28/5/2014

AMENDMENT GC9