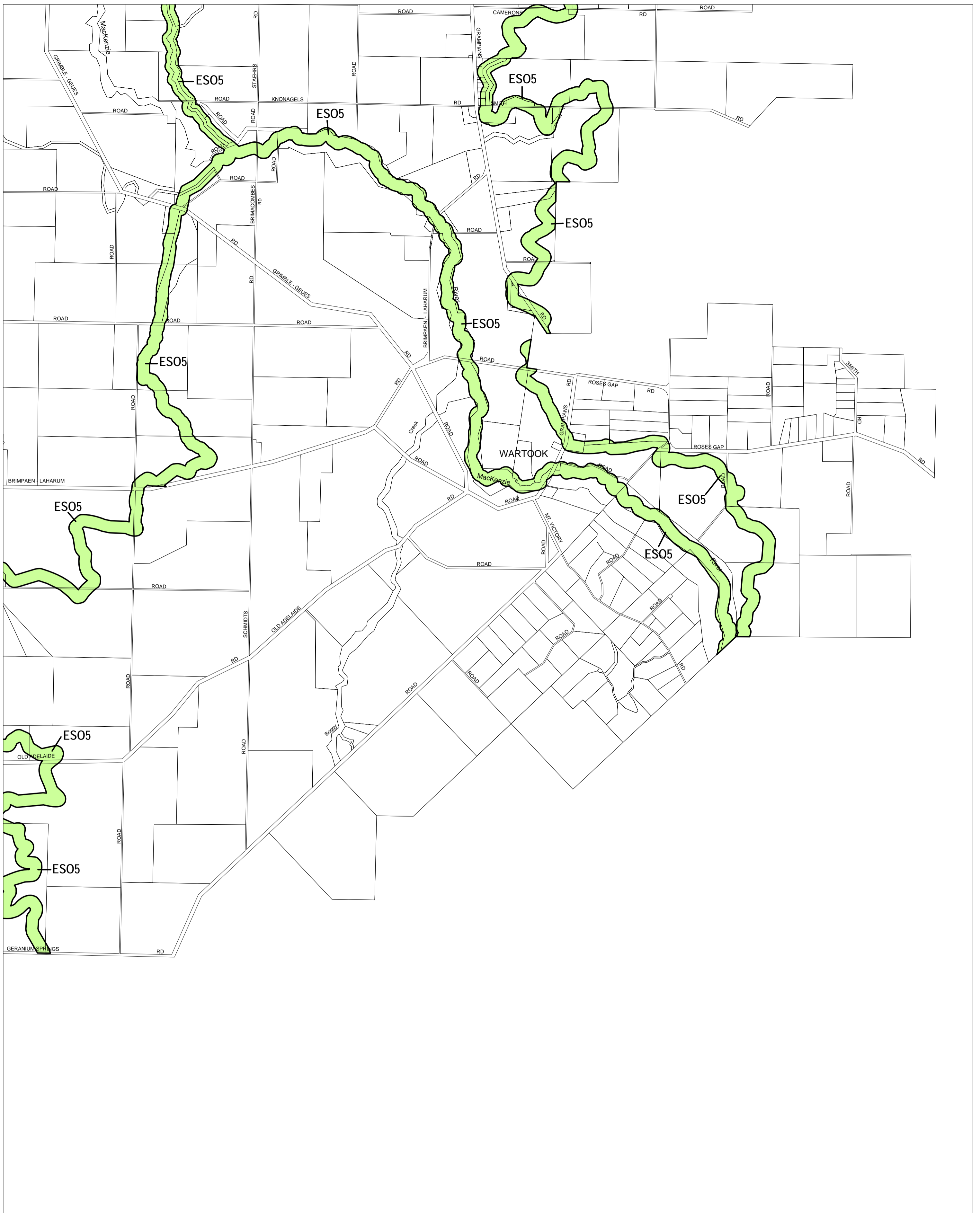


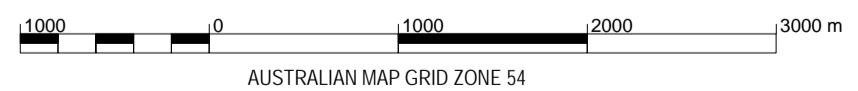
# HORSHAM PLANNING SCHEME - LOCAL PROVISION



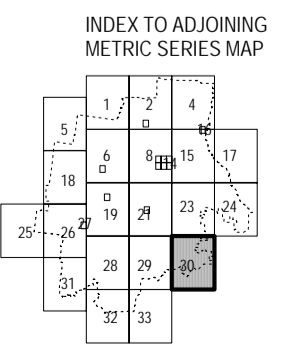
This publication is copyright. No part may be reproduced by any process except in accordance with the provisions of the Copyright Act. © State of Victoria.  
 This map should be read in conjunction with additional Planning Overlay Maps (if applicable) as indicated on the INDEX TO MAPS.

**Overlays**

- ES05 Environmental Significance Overlay - Schedule 5



AUSTRALIAN MAP GRID ZONE 54



Printed: 20/1/2011

AMENDMENT C52