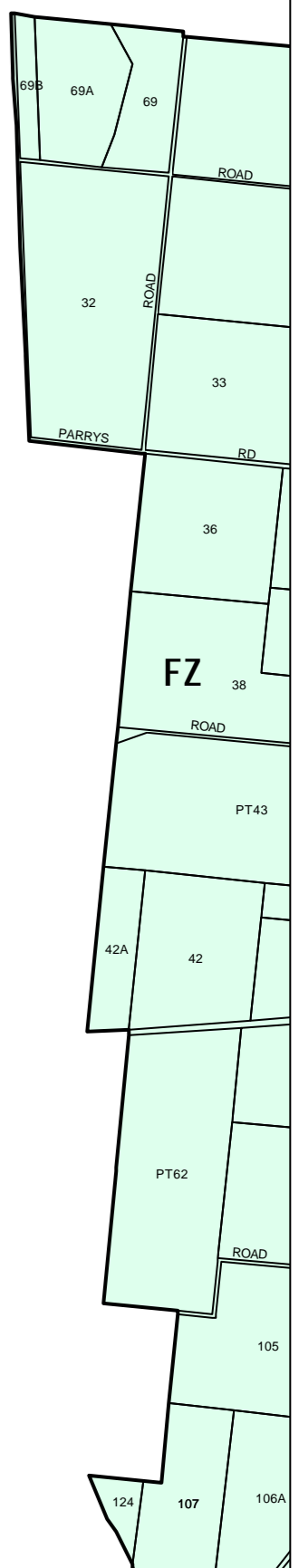



LODDON PLANNING SCHEME - LOCAL PROVISION



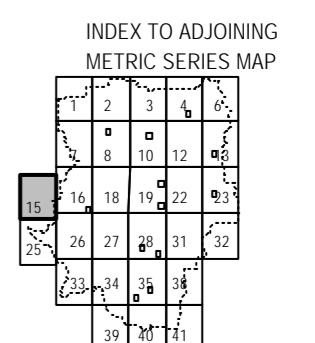
This publication is copyright. No part may be reproduced by any process except in accordance with the provisions of the Copyright Act 1968, State of Victoria.

This map should be read in conjunction with additional Planning Overlay Maps (if applicable) as indicated on the INDEX TO MAPS.

Rural
FZ Farming Zone



AUSTRALIAN MAP GRID ZONE 55



Printed: 4/7/2007

AMENDMENT C20