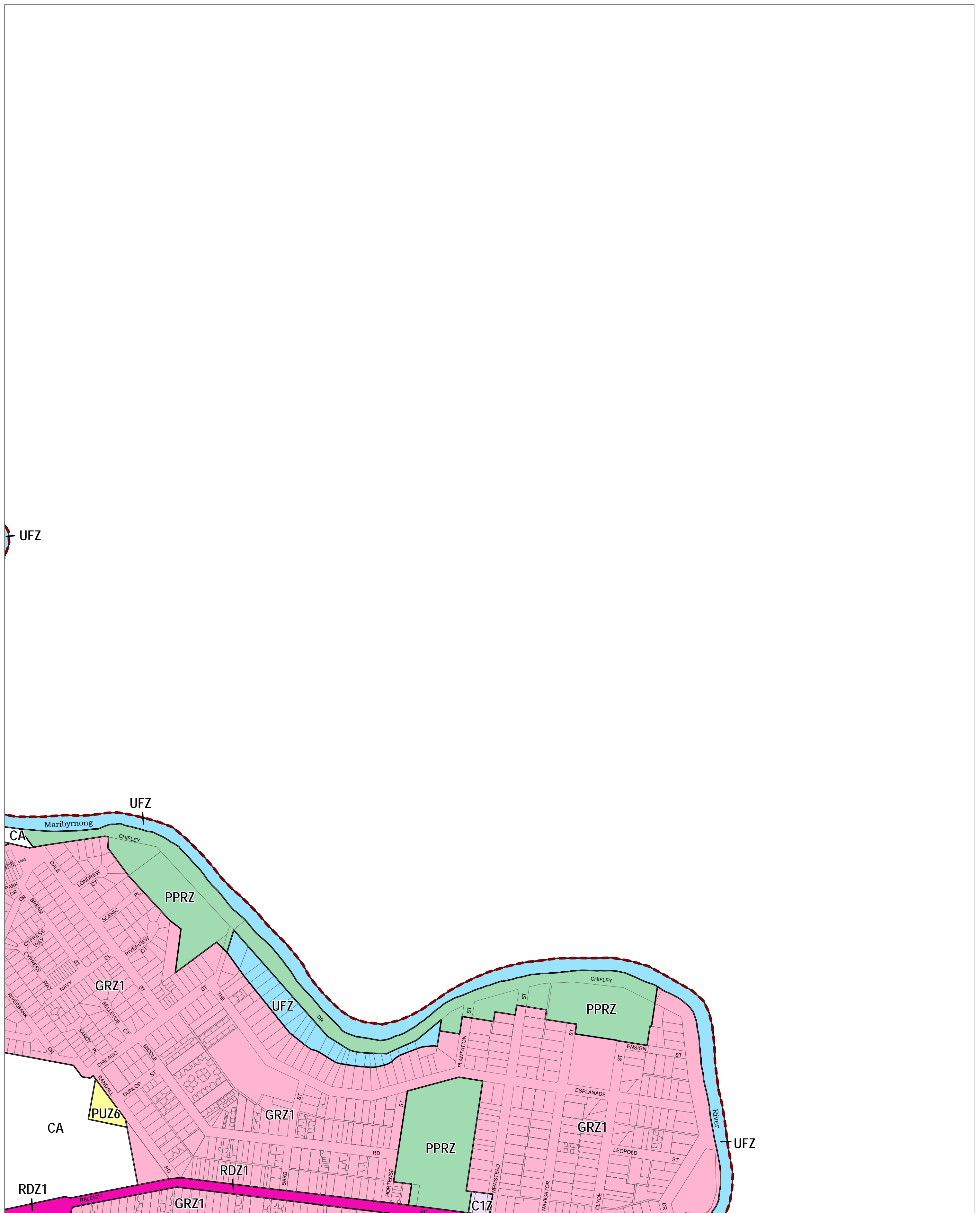
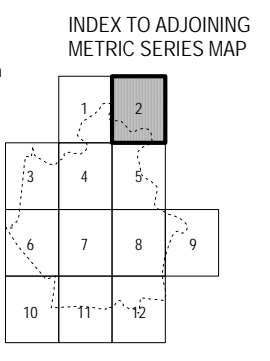
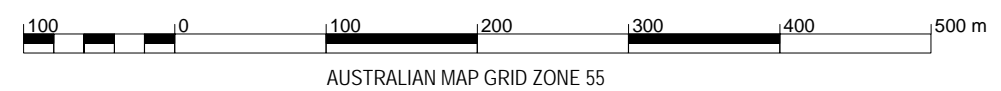


MARIBYRNONG PLANNING SCHEME - LOCAL PROVISION



This publication is copyright. No part may be reproduced by any process except in accordance with the provisions of the Copyright Act. © State of Victoria. This map should be read in conjunction with additional Planning Overlay Maps (if applicable) as indicated on the INDEX TO MAPS.

Commercial	Commonwealth Land
Commercial 1 Zone	Commonwealth Land Not Controlled By Planning Scheme
Public Land	
Public Park And Recreation Zone	
Public Use Zone - Local Government	
Road	
Road Zone - Category 1	
Residential	
General Residential Zone - Schedule 1	
Special Purpose	
Urban Floodway Zone	



Printed: 20/4/2015

AMENDMENT C150