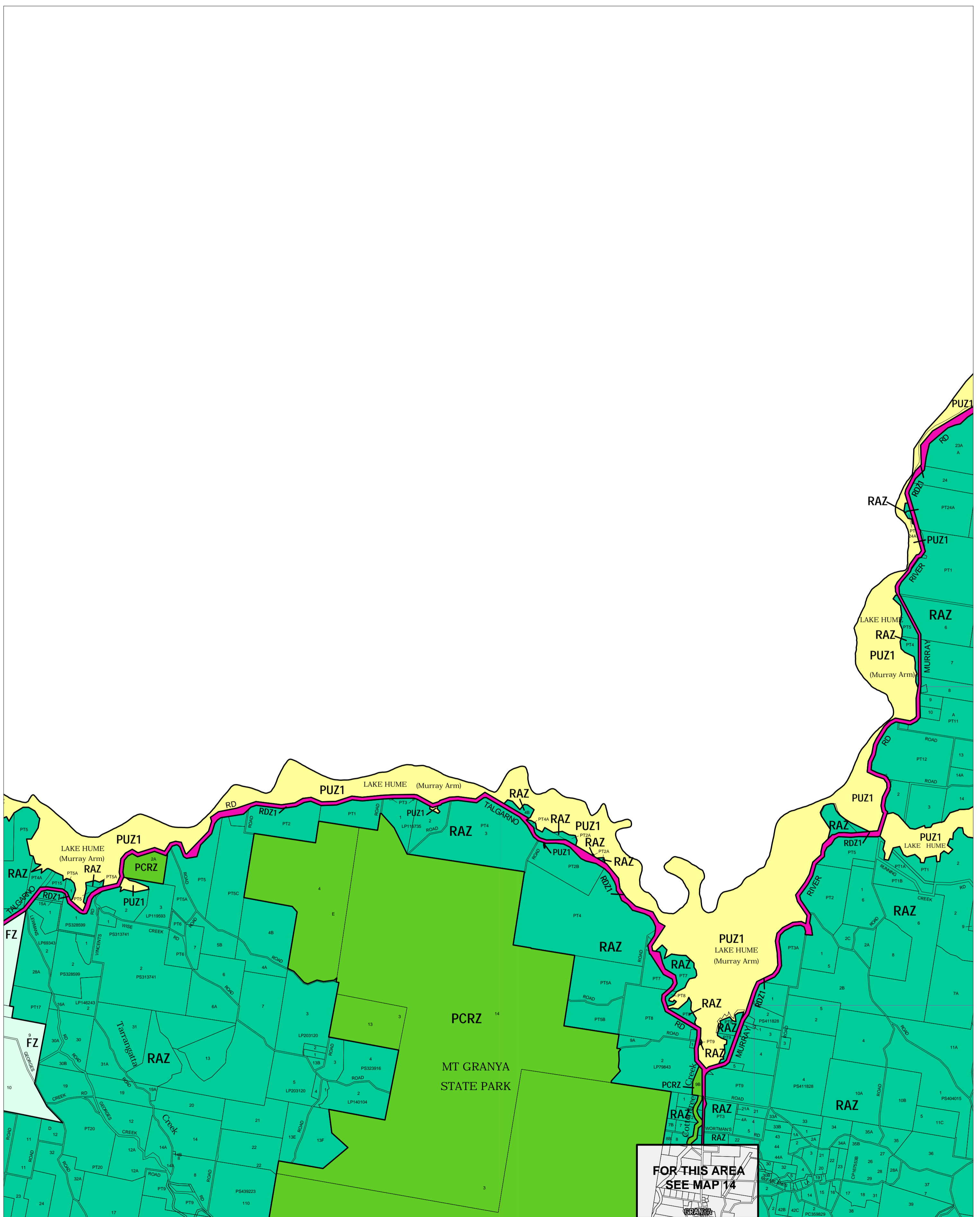
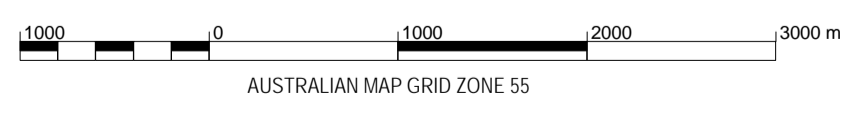


# TOWONG PLANNING SCHEME - LOCAL PROVISION

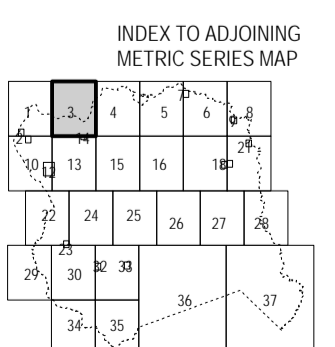


This publication is copyright. No part may be reproduced by any process except in accordance with the provisions of the Copyright Act. © State of Victoria.  
 This map should be read in conjunction with additional Planning Overlay Maps (if applicable) as indicated on the INDEX TO MAPS.

<b>Public Land</b>	Public Conservation And Resource Zone
<b>PUZ1</b>	Public Use Zone - Service And Utility
<b>RDZ1</b>	Road Zone - Category 1
<b>Rural</b>	
<b>FZ</b>	Farming Zone
<b>RAZ</b>	Rural Activity Zone



AUSTRALIAN MAP GRID ZONE 55



**FOR THIS AREA  
SEE MAP 14**

Printed: 4/12/2007

**AMENDMENT C14**

ZONES

MAP No 3