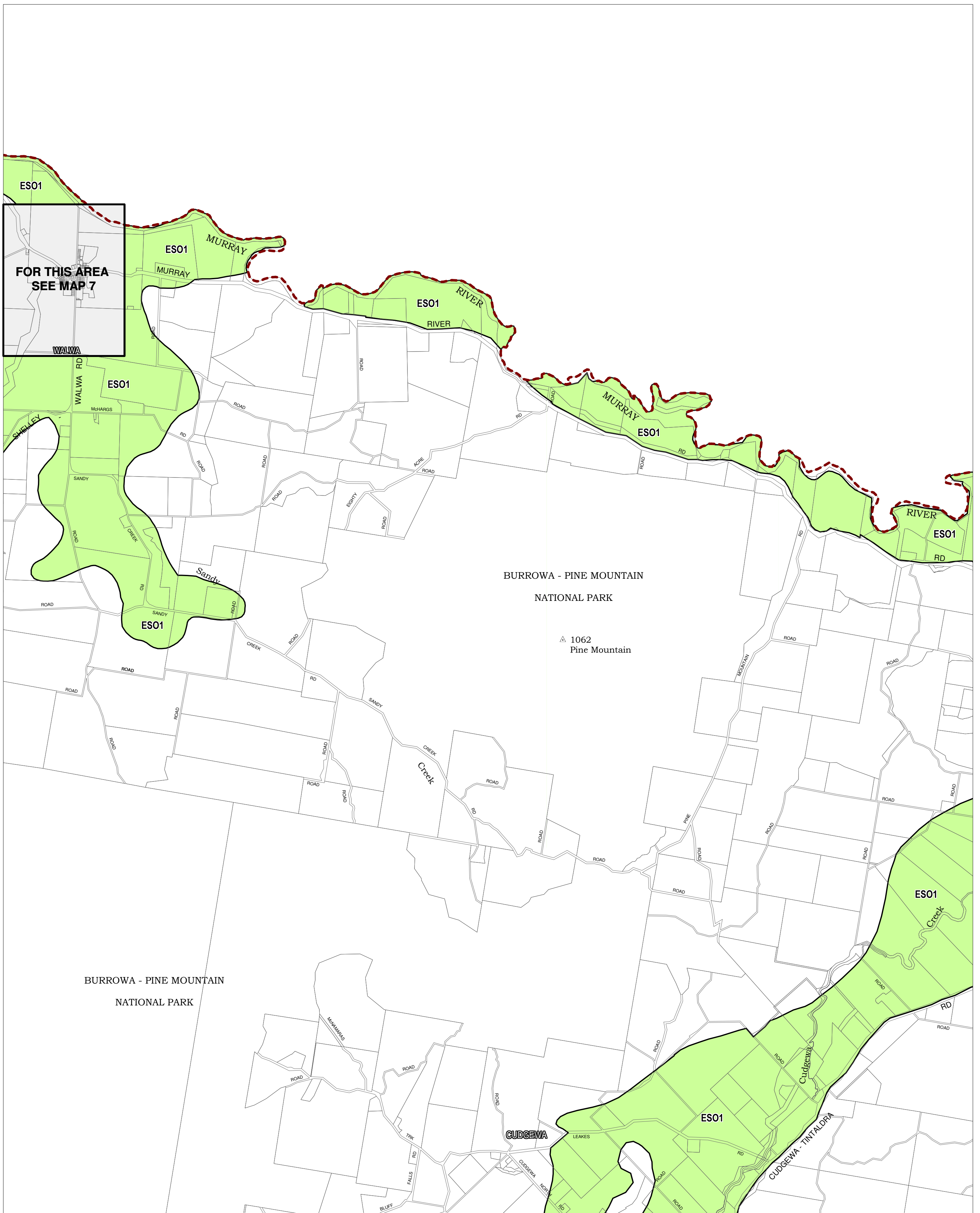


# TOWONG PLANNING SCHEME - LOCAL PROVISION



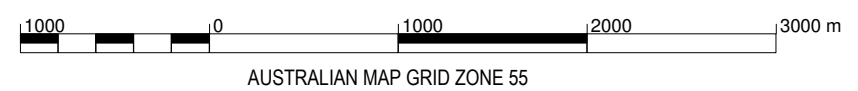
**FOR THIS AREA  
SEE MAP 7**

This publication is copyright. No part may be reproduced by any process except in accordance with the provisions of the Copyright Act. © State of Victoria.

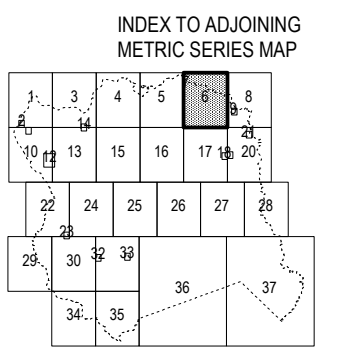
This map should be read in conjunction with additional Planning Overlay Maps (if applicable) as indicated on the INDEX TO MAPS.

**Overlays**

- ESO1 Environmental Significance Overlay - Schedule 1



AUSTRALIAN MAP GRID ZONE 55



Printed: 16/6/2014

AMENDMENT C30