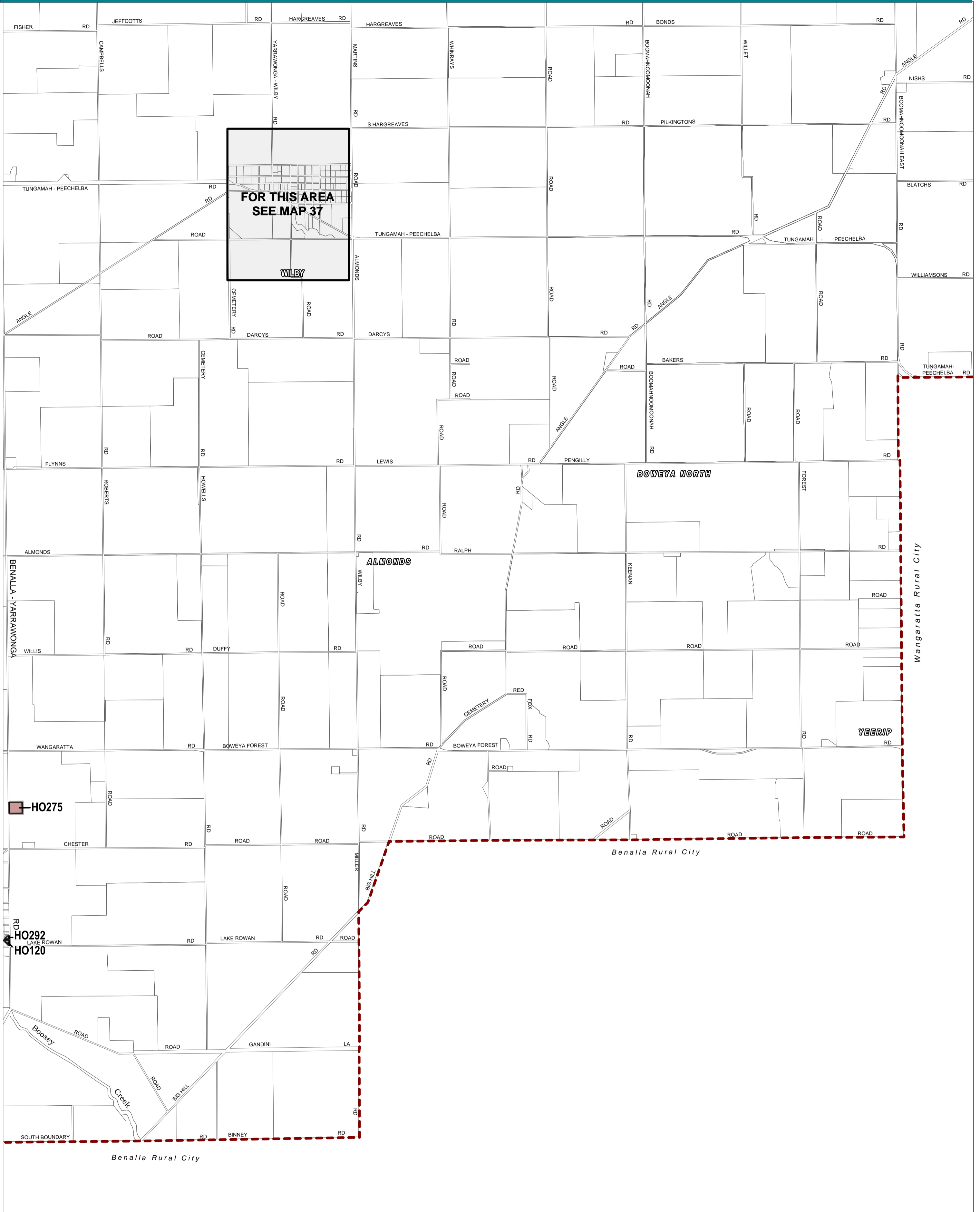





MOIRA PLANNING SCHEME - LOCAL PROVISION



This publication is copyright. No part may be reproduced by any process except in accordance with the provisions of the Copyright Act. © State of Victoria.

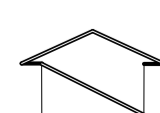
This map should be read in conjunction with additional Planning Overlay Maps (if applicable) as indicated on the INDEX TO MAPS.

Overlays
 Heritage Overlay
 Municipal Boundary



AUSTRALIAN MAP GRID ZONE 55

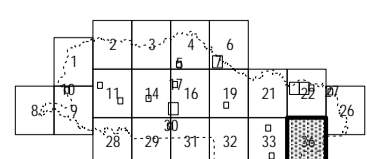
PREPARED BY: Planning Mapping Services



VICTORIA
State Government

Environment,
Land, Water
and Planning

INDEX TO ADJOINING
METRIC SERIES MAP



Printed: 9/9/2016

AMENDMENT C38