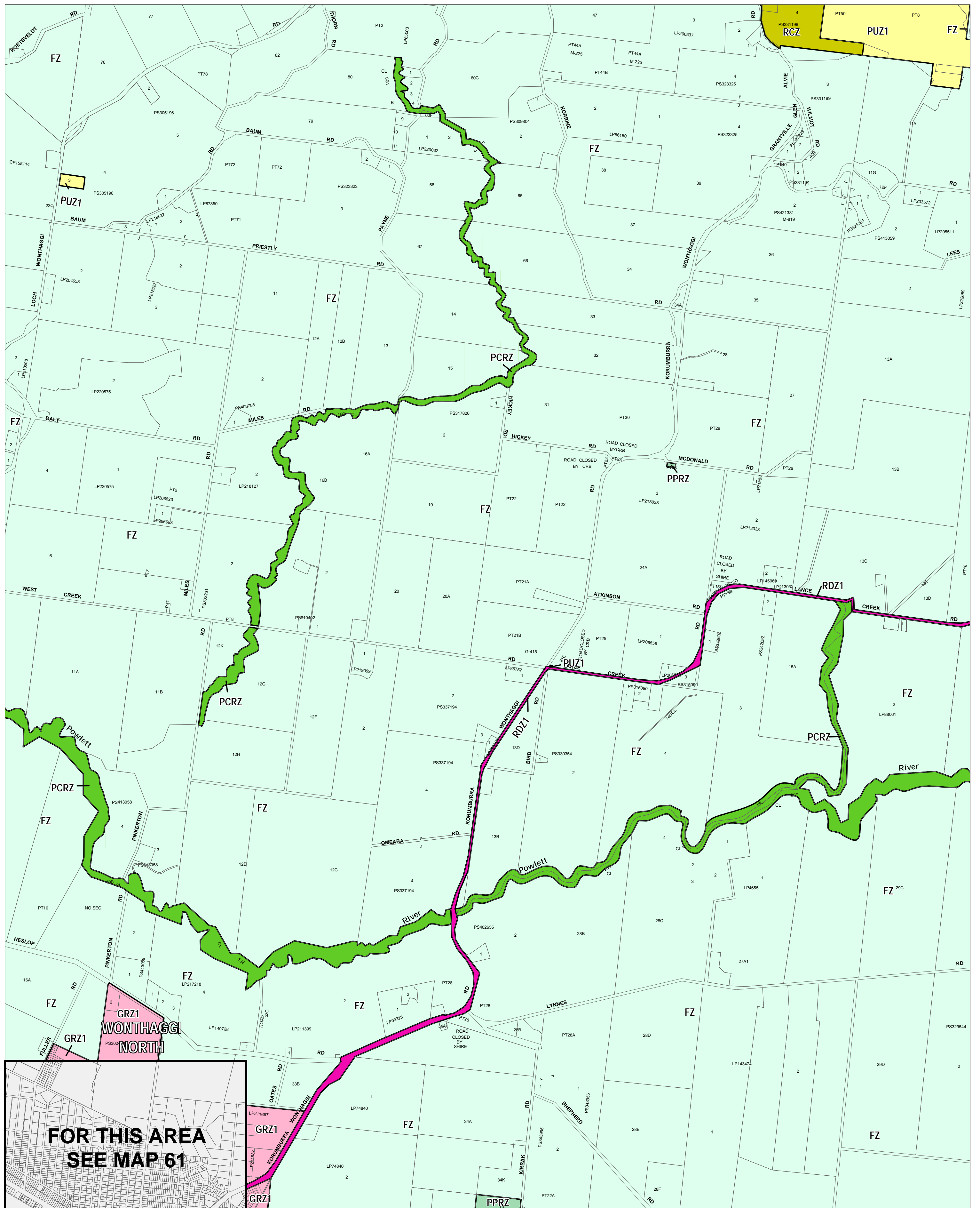


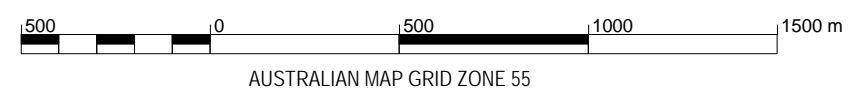
# BASS COAST PLANNING SCHEME - LOCAL PROVISION



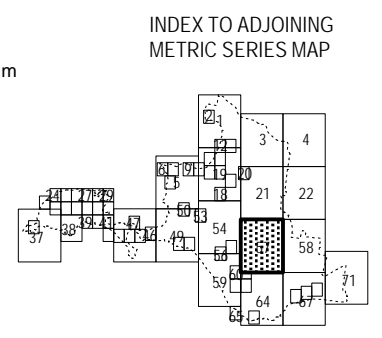
**FOR THIS AREA  
SEE MAP 61**

This publication is copyright. No part may be reproduced by any process except in accordance with the provisions of the Copyright Act. © State of Victoria. This map should be read in conjunction with additional Planning Overlay Maps (if applicable) as indicated on the INDEX TO MAPS.

<b>Public Land</b>	<b>RCZ</b> Rural Conservation Zone
<b>PCRZ</b> Public Conservation And Resource Zone	
<b>PPRZ</b> Public Park And Recreation Zone	
<b>PUZ1</b> Public Use Zone - Service And Utility	
<b>RDZ1</b> Road Zone - Category 1	
<b>Residential</b>	
<b>GRZ1</b> General Residential Zone - Schedule 1	
<b>Rural</b>	
<b>FZ</b> Farming Zone	



AUSTRALIAN MAP GRID ZONE 55



Printed: 10/6/2014

**AMENDMENT C141**

ZONES

MAP No 57