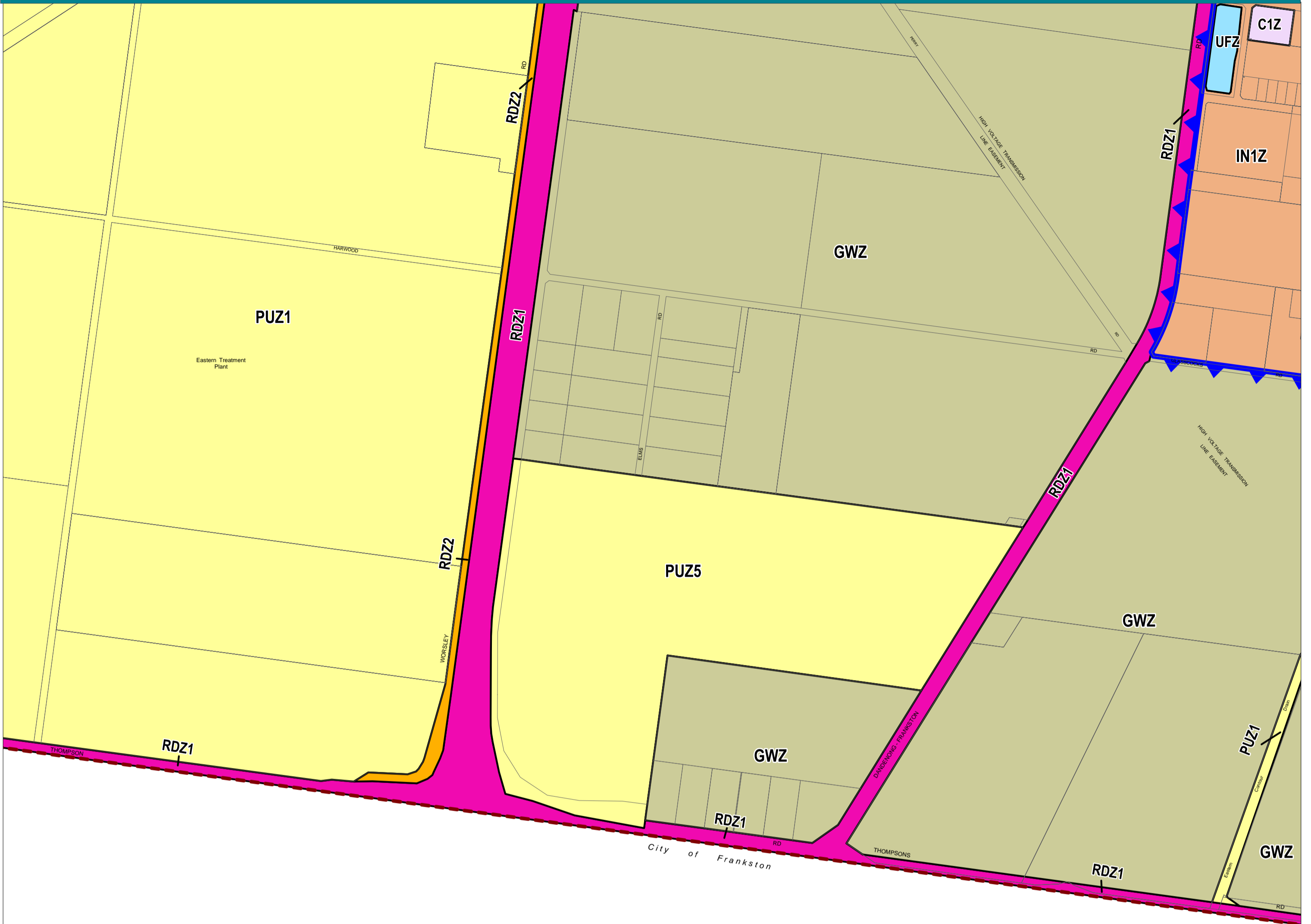



GREATER DANDENONG PLANNING SCHEME - LOCAL PROVISION



This publication is copyright. No part may be reproduced by any process except in accordance with the provisions of the Copyright Act. © State of Victoria.

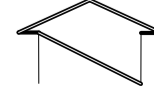
This map should be read in conjunction with additional Planning Overlay Maps (if applicable) as indicated on the INDEX TO MAPS.

Commercial	Special Purpose	Municipal Boundary
C1Z Commercial 1 Zone	UFZ Urban Floodway Zone	
Industrial		
IN1Z Industrial 1 Zone		
Public Land		
PUZ5 Public Use Zone - Cemetery/crematorium		Land Outside Urban Growth Boundary
PUZ1 Public Use Zone - Service And Utility		Urban Growth Boundary
RDZ1 Road Zone - Category 1		
RDZ2 Road Zone - Category 2		
Rural		
GWZ Green Wedge Zone		



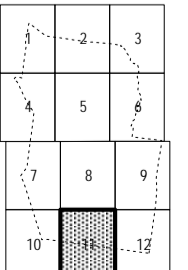
AUSTRALIAN MAP GRID ZONE 55

PREPARED BY: Planning Mapping Services



Environment, Land, Water and Planning

INDEX TO ADJOINING METRIC SERIES MAP



Printed: 12/9/2016

AMENDMENT C122