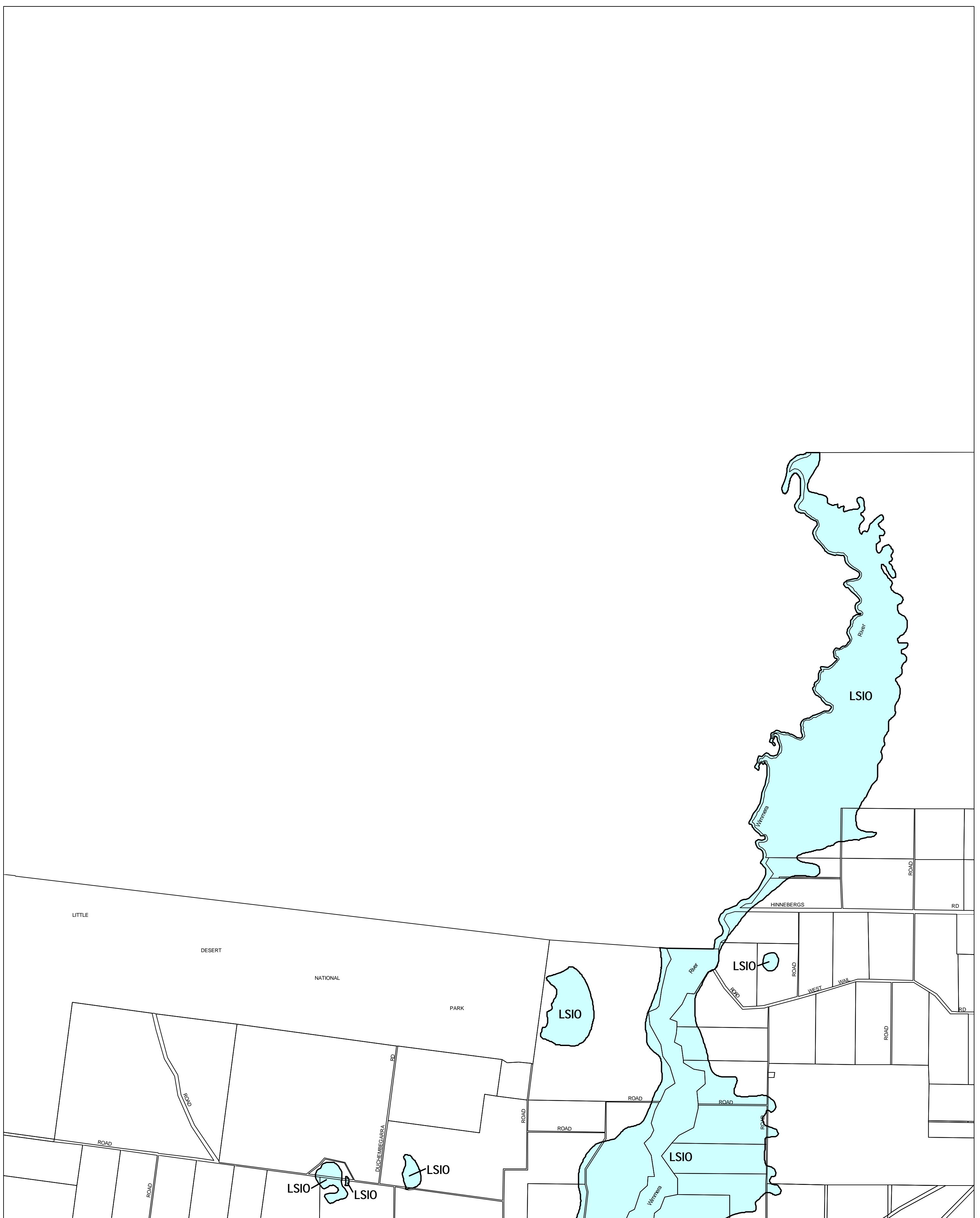


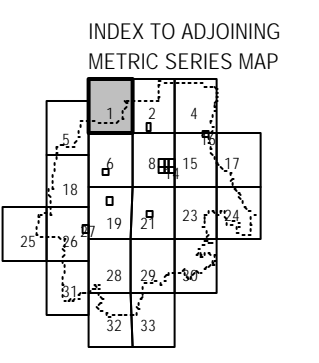
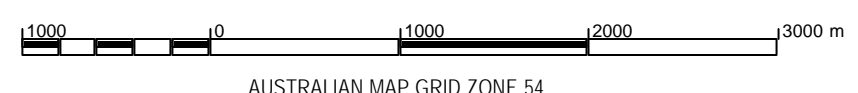
# HORSHAM PLANNING SCHEME - LOCAL PROVISION



This publication is copyright. No part may be reproduced by any process except in accordance with the provisions of the Copyright Act © State of Victoria. This map should be read in conjunction with additional Planning Overlay Maps (if applicable) as indicated on the INDEX TO MAPS.

**Overlays**

LSIO Land Subject To Inundation Overlay



Printed: 6/12/2006

**AMENDMENT C22**