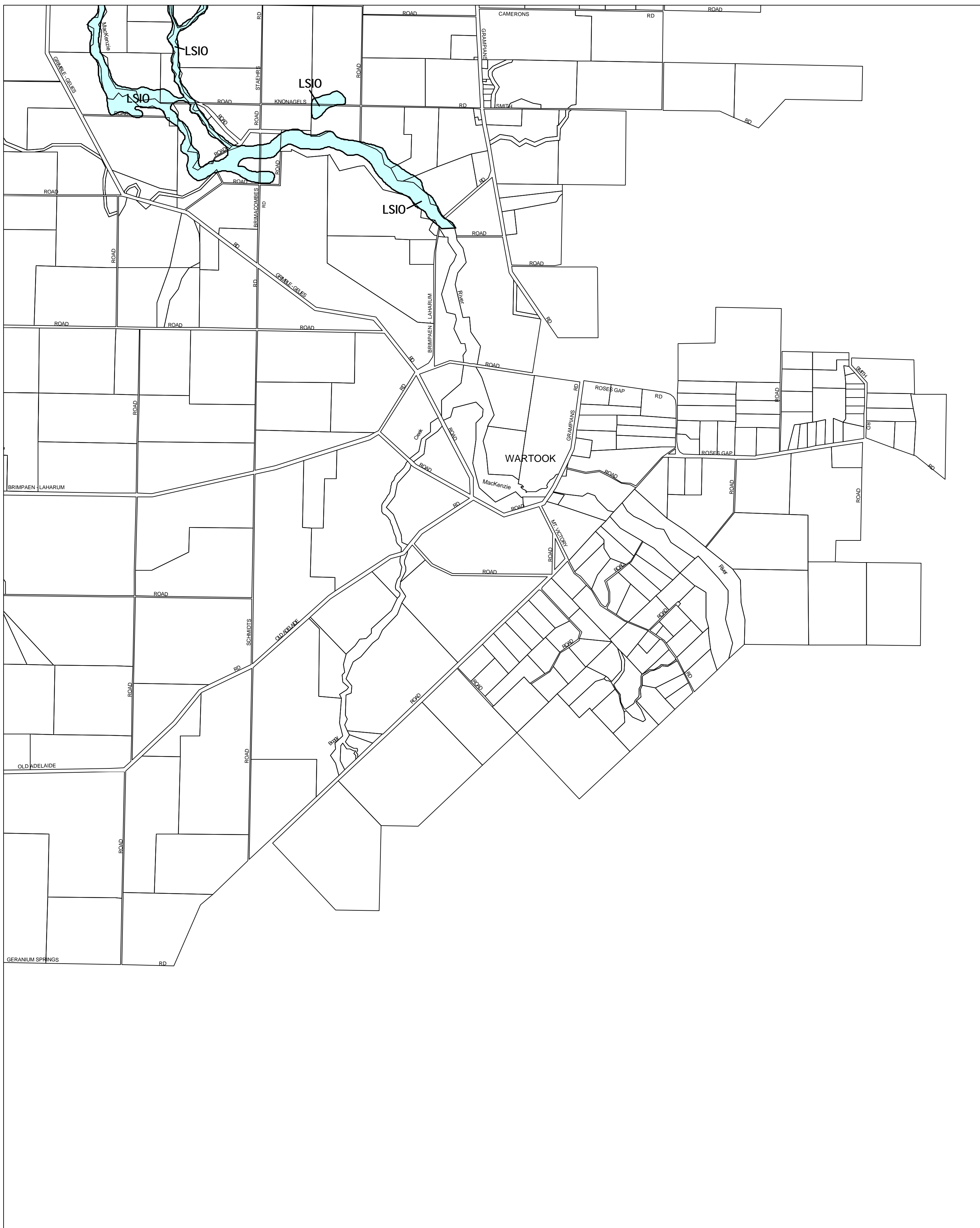


# HORSHAM PLANNING SCHEME - LOCAL PROVISION

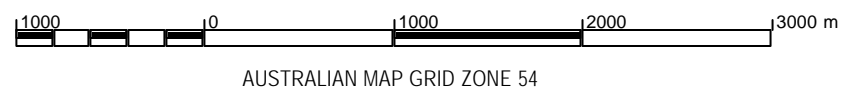


This publication is copyright. No part may be reproduced by any process except in accordance with the provisions of the Copyright Act 1968, State of Victoria.

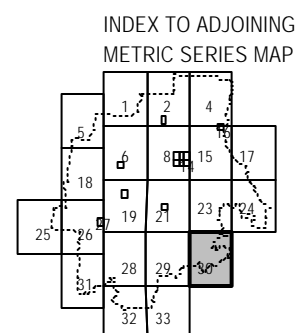
This map should be read in conjunction with additional Planning Overlay Maps (if applicable) as indicated on the INDEX TO MAPS.

**Overlays**

LSIO Land Subject To Inundation Overlay



AUSTRALIAN MAP GRID ZONE 54



Printed: 6/12/2006

**AMENDMENT C22**