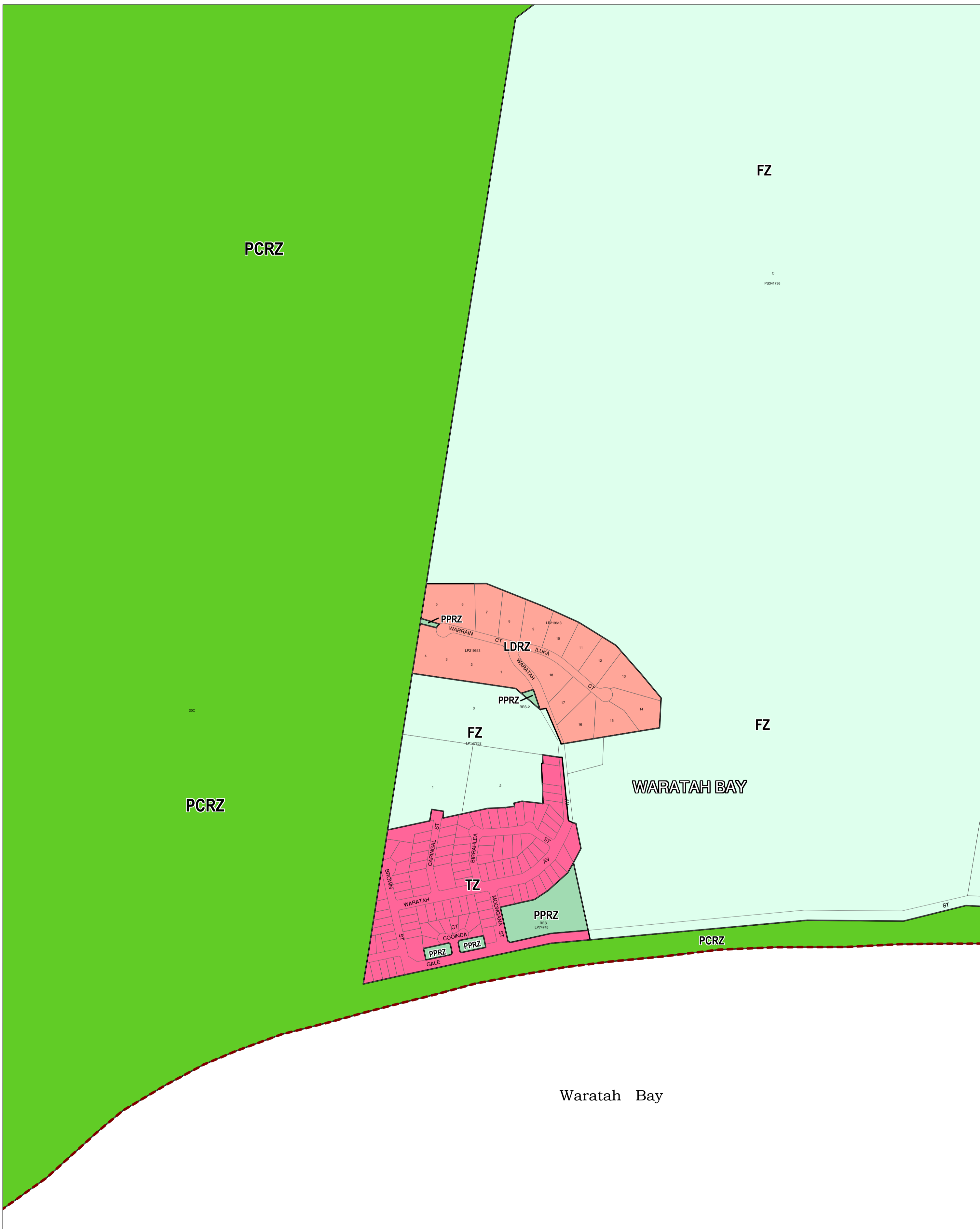
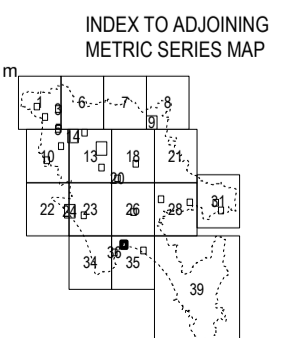
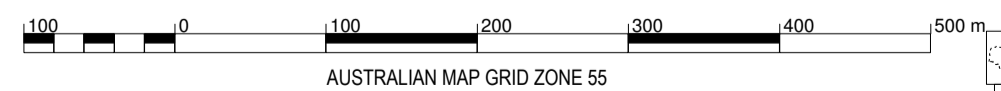


SOUTH GIPPSLAND PLANNING SCHEME - LOCAL PROVISION



This publication is copyright. No part may be reproduced by any process except in accordance with the provisions of the Copyright Act. © State of Victoria. This map should be read in conjunction with additional Planning Overlay Maps (if applicable) as indicated on the INDEX TO MAPS.

Public Land	
	Public Conservation And Resource Zone
	Public Park And Recreation Zone
Residential	
	Low Density Residential Zone
	Township Zone
Rural	
	Farming Zone



Printed: 22/10/2013

AMENDMENT C44