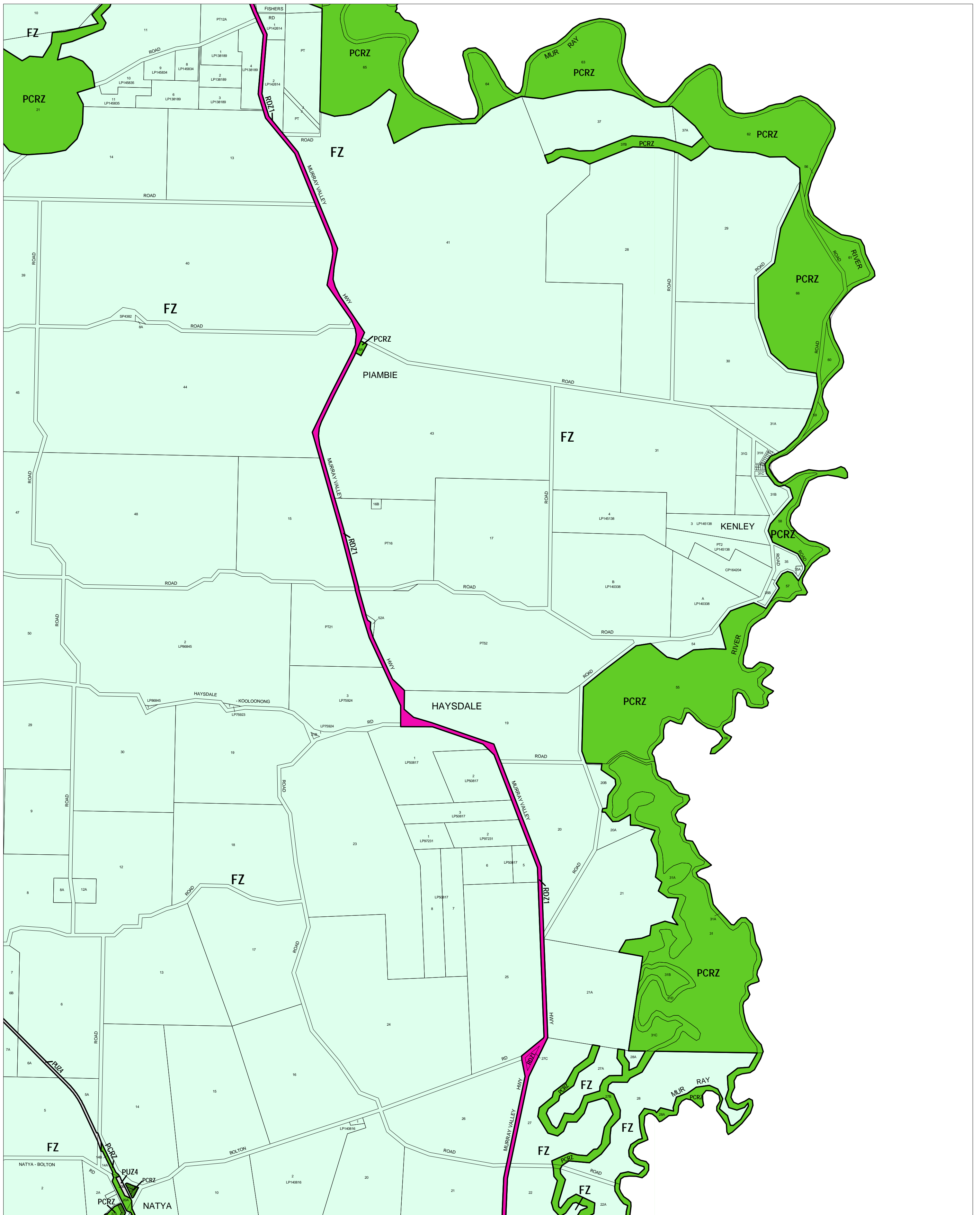


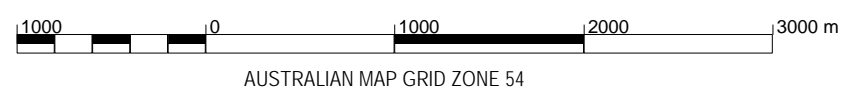
SWAN HILL PLANNING SCHEME - LOCAL PROVISION



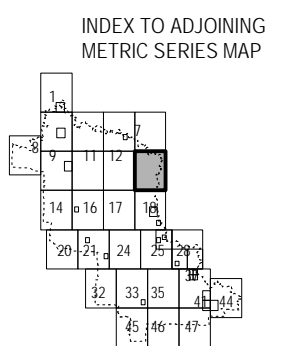
This publication is copyright. No part may be reproduced by any process except in accordance with the provisions of the Copyright Act. © State of Victoria.

This map should be read in conjunction with additional Planning Overlay Maps (if applicable) as indicated on the INDEX TO MAPS.

- Public Land**
- Public Conservation And Resource Zone
 - Public Use Zone Transport
 - Road Zone Category 1
 - Rural
 - Farming Zone



THIS MAP INCORPORATES APPROVED ZONES AS AT: 25/01/06 AMENDMENT C20



Printed: 5/5/2006