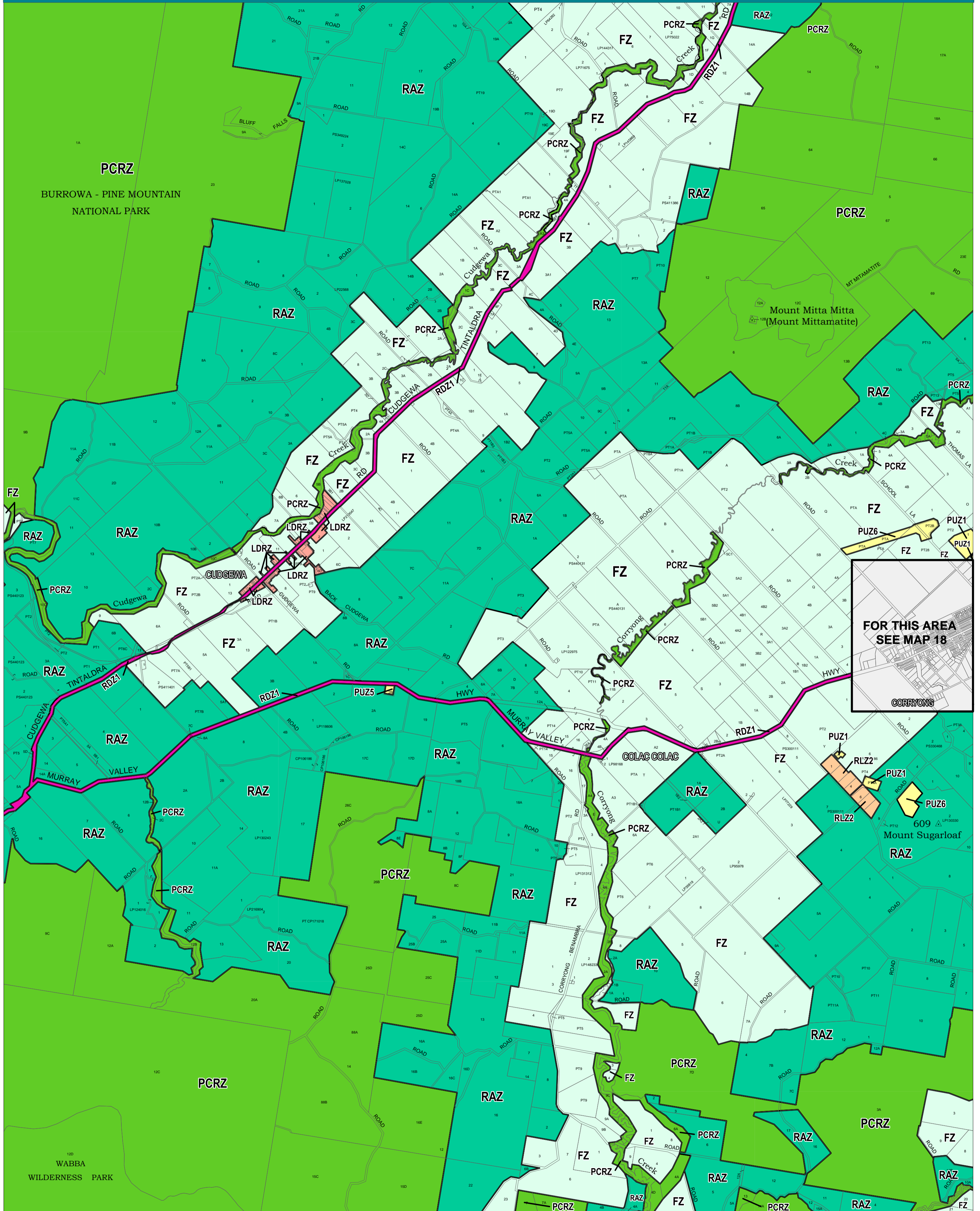
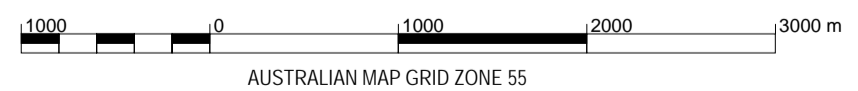


TOWONG PLANNING SCHEME - LOCAL PROVISION

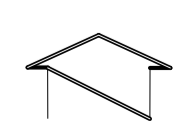


This publication is copyright. No part may be reproduced by any process except in accordance with the provisions of the Copyright Act. © State of Victoria. This map should be read in conjunction with additional Planning Overlay Maps (if applicable) as indicated on the INDEX TO MAPS.

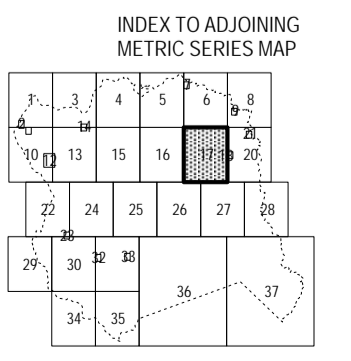
| Public Land | | Rural | |
|-------------|--|-------|--------------------------------|
| | Public Conservation And Resource Zone | | Farming Zone |
| | Public Use Zone - Cemetery/crematorium | | Rural Activity Zone |
| | Public Use Zone - Local Government | | Rural Living Zone - Schedule 2 |
| | Public Use Zone - Service And Utility | | |
| | Road Zone - Category 1 | | |
| | Residential | | |
| | Low Density Residential Zone | | |



AUSTRALIAN MAP GRID ZONE 55
PREPARED BY: Planning Mapping Services



Environment,
Land, Water
and Planning



Printed: 8/7/2016

AMENDMENT C34