


This publication is copyright. No part may be reproduced by any process except in accordance with the provisions of the Copyright Act. © State of Victoria.

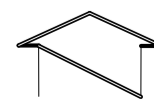
This map should be read in conjunction with additional Planning Overlay Maps (if applicable) as indicated on the INDEX TO MAPS.

- Overlays**
- FO Floodway Overlay
 - LSIO Land Subject To Inundation Overlay



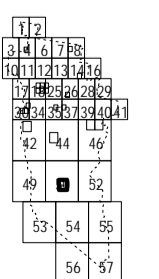
AUSTRALIAN MAP GRID ZONE 55

PREPARED BY: Planning Mapping Services



Environment, Land, Water and Planning

INDEX TO ADJOINING METRIC SERIES MAP



Printed: 8/4/2016

AMENDMENT C48