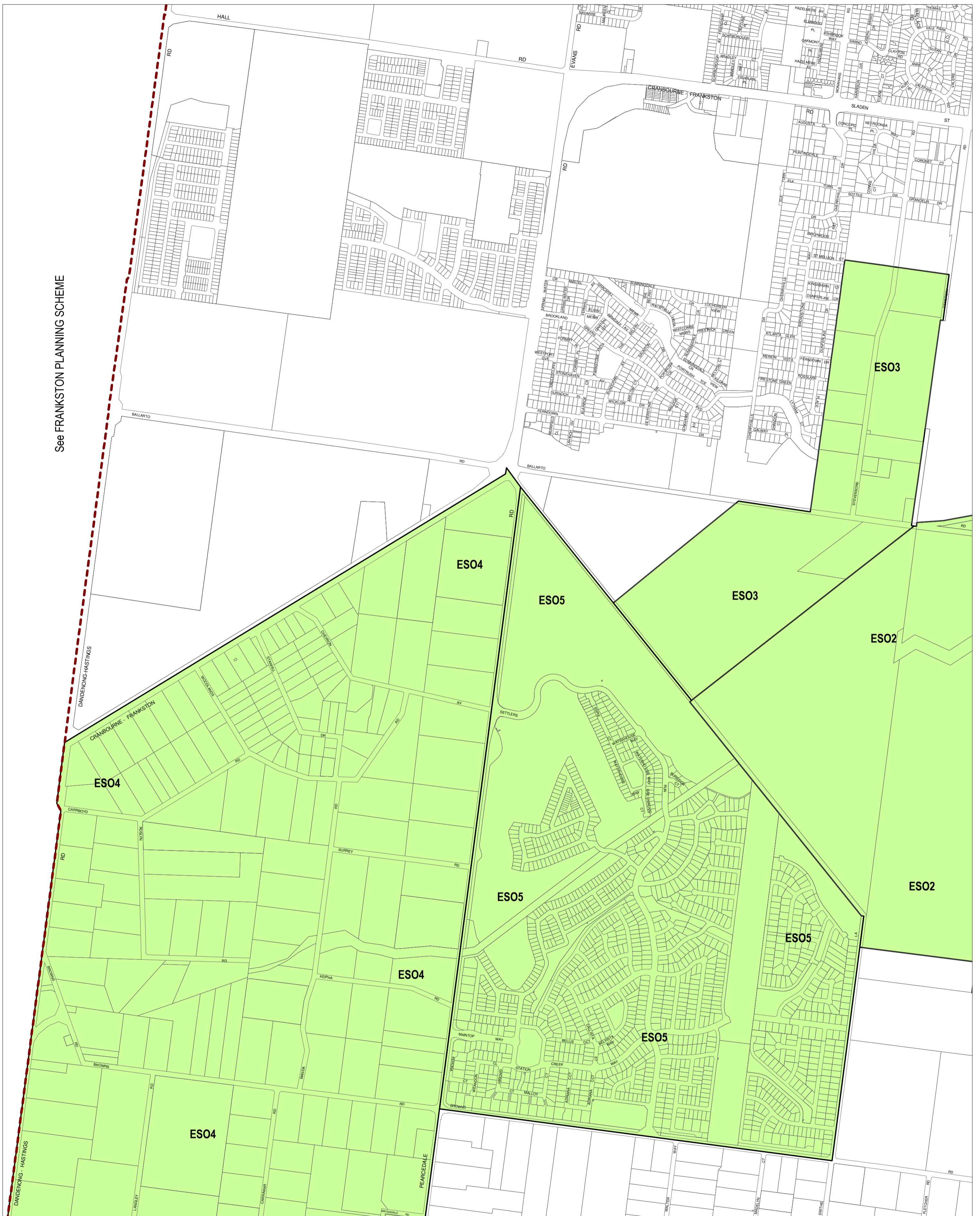


# CASEY PLANNING SCHEME - LOCAL PROVISION

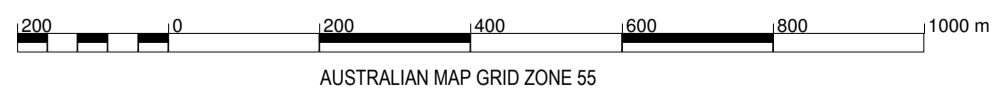
See FRANKSTON PLANNING SCHEME



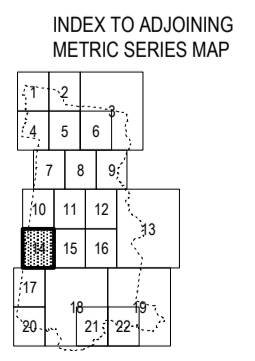
This publication is copyright. No part may be reproduced by any process except in accordance with the provisions of the Copyright Act. © State of Victoria.

This map should be read in conjunction with additional Planning Overlay Maps (if applicable) as indicated on the INDEX TO MAPS.

- Overlays**
- ES02 Environmental Significance Overlay - Schedule 2
  - ES03 Environmental Significance Overlay - Schedule 3
  - ES04 Environmental Significance Overlay - Schedule 4
  - ES05 Environmental Significance Overlay - Schedule 5



AUSTRALIAN MAP GRID ZONE 55



Printed: 1/3/2013

AMENDMENT C133