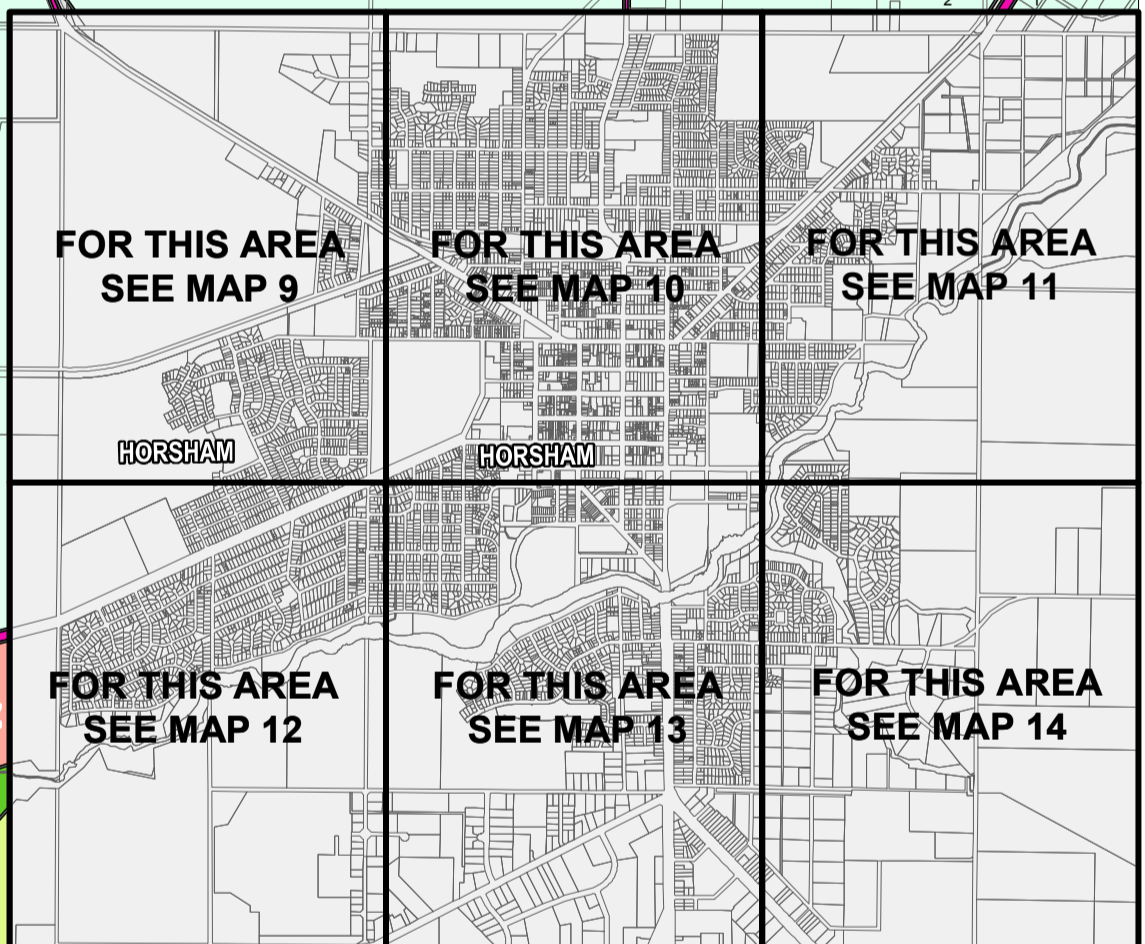
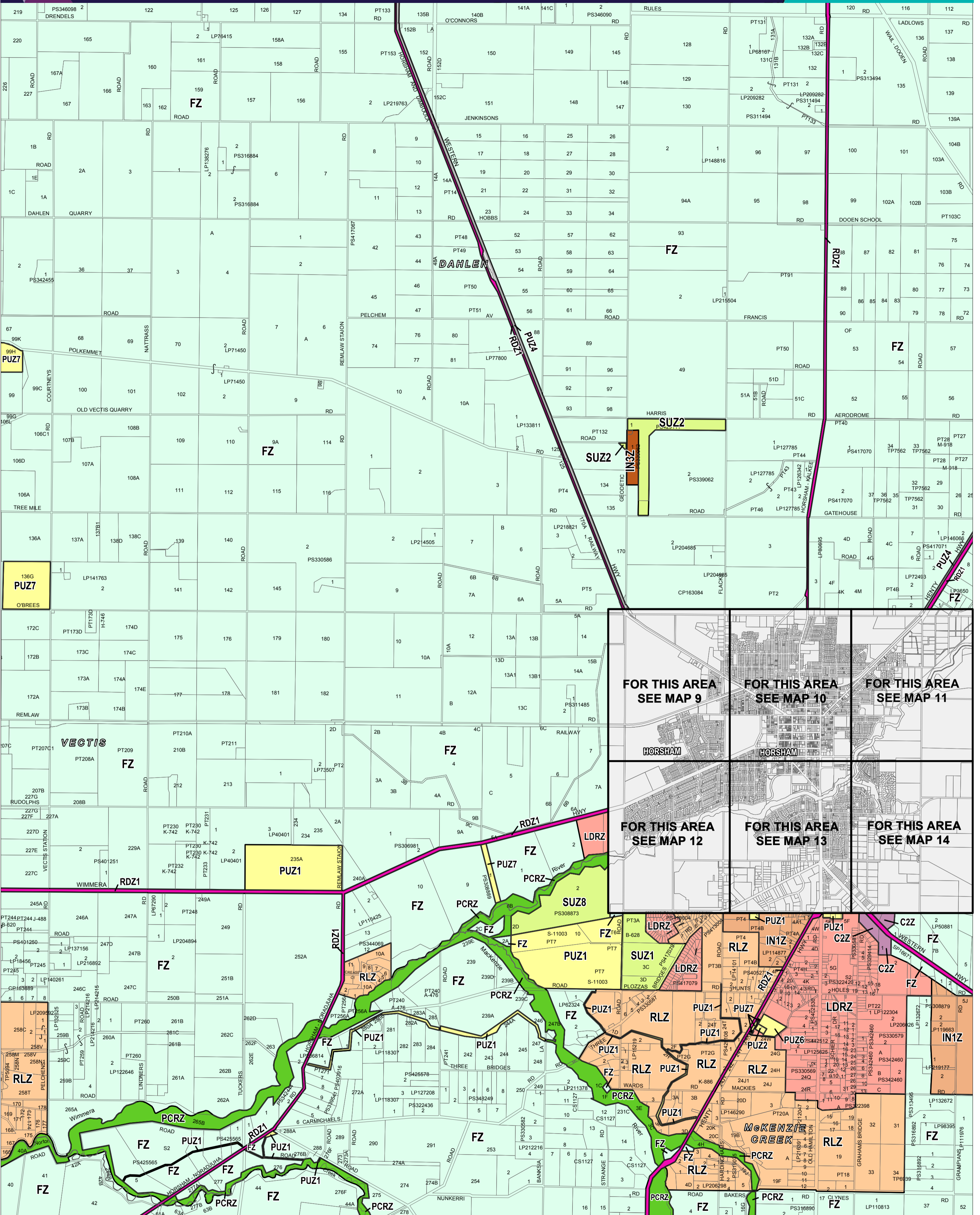


HORSHAM PLANNING SCHEME - LOCAL PROVISION



This publication is copyright. No part may be reproduced by any process except in accordance with the provisions of the Copyright Act 1968. State of Victoria. This map should be read in conjunction with additional Planning Overlay Maps (if applicable) as indicated on the INDEX TO MAPS.

- | | | |
|---|---|---|
| Commercial | PUZ1 Public Use Zone - Service And Utility | SUZ8 Special Use Zone - Schedule 8 |
| CZZ Commercial 2 Zone | PUZ4 Public Use Zone - Transport | |
| Industrial | RDZ1 Road Zone - Category 1 | |
| IN1Z Industrial 1 Zone | LDRZ Low Density Residential Zone | |
| IN2Z Industrial 2 Zone | Rural | |
| IN3Z Industrial 3 Zone | FZ Farming Zone | |
| Public Land | RLZ Rural Living Zone | |
| PCRZ Public Conservation And Resource Zone | Special Purpose | |
| PUZ2 Public Use Zone - Education | SUZ1 Special Use Zone - Schedule 1 | |
| PUZ6 Public Use Zone - Local Government | SUZ2 Special Use Zone - Schedule 2 | |
| PUZ7 Public Use Zone - Other Public Use | | |

Municipal Boundary (if shown)


AUSTRALIAN MAP GRID ZONE 54

PREPARED BY: Planning Mapping Services



Printed: 24/7/2017

AMENDMENT C77



ZONES

MAP No 8