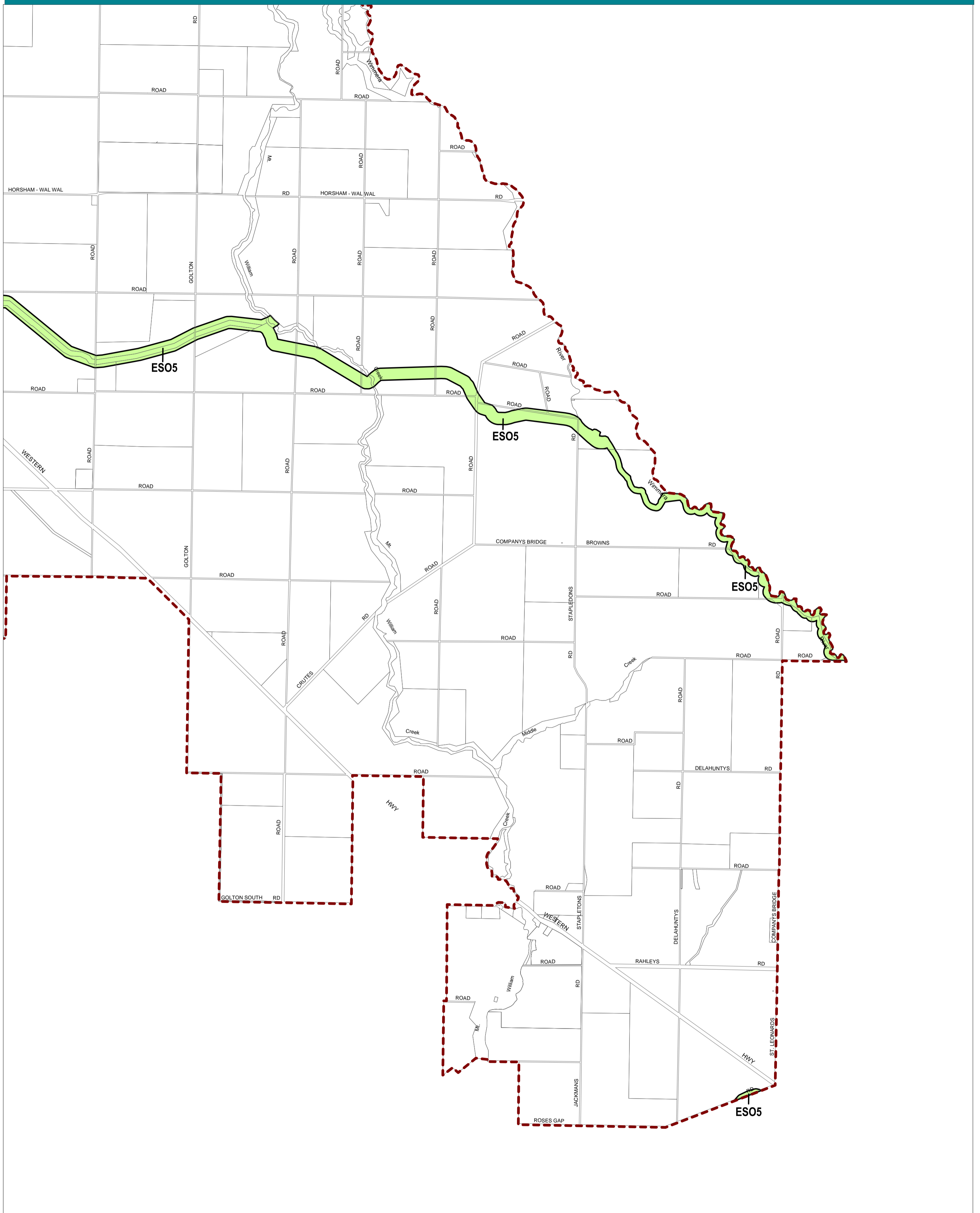


HORSHAM PLANNING SCHEME - LOCAL PROVISION




This publication is copyright. No part may be reproduced by any process except in accordance with the provisions of the Copyright Act. © State of Victoria.

This map should be read in conjunction with additional Planning Overlay Maps (if applicable) as indicated on the INDEX TO MAPS.

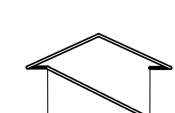
Overlays

- ESO5 Environmental Significance Overlay - Schedule 5



AUSTRALIAN MAP GRID ZONE 54

PREPARED BY: Planning Mapping Services



Environment, Land, Water and Planning

Printed: 6/11/2015

AMENDMENT C63

