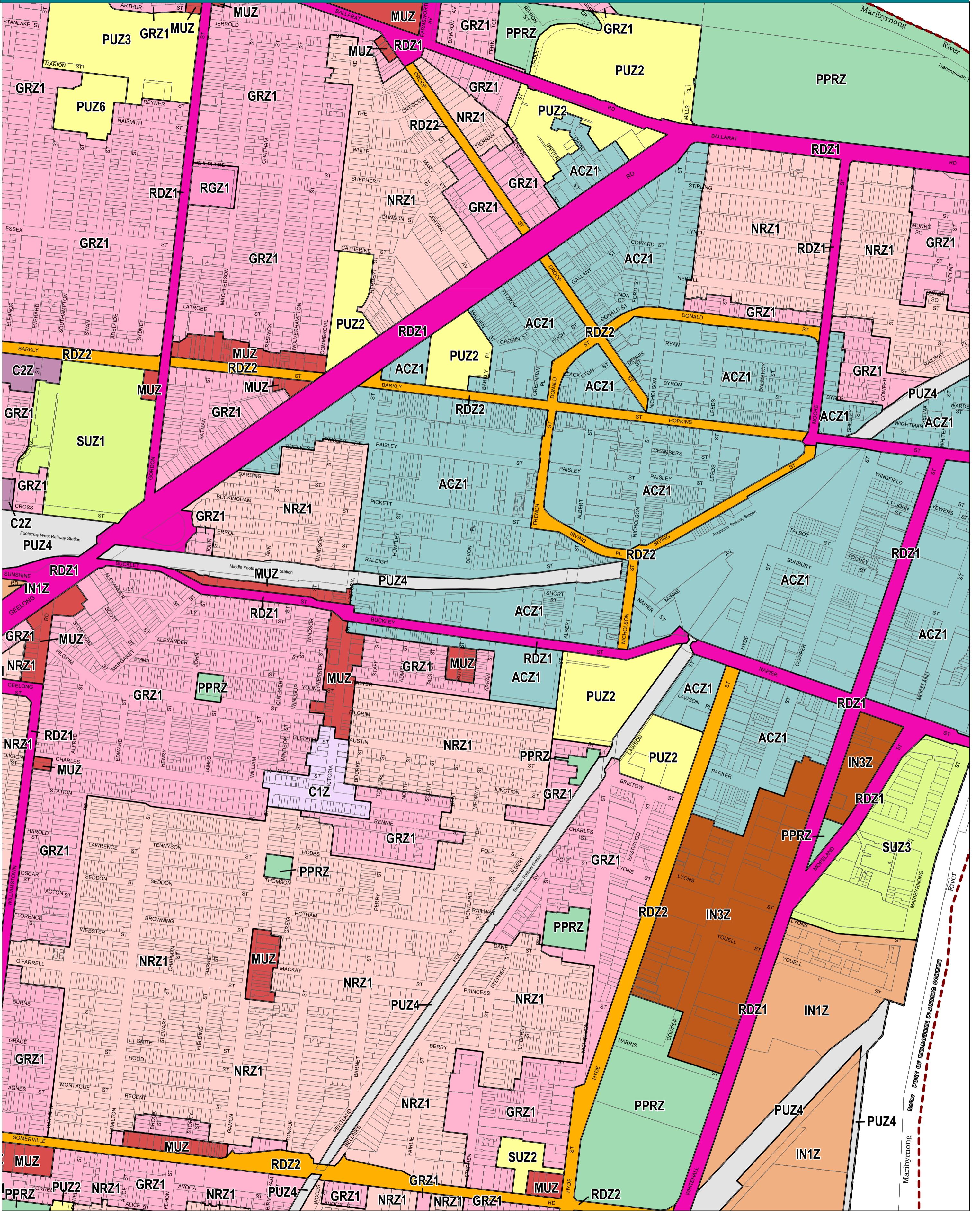



MARIBYRNONG PLANNING SCHEME - LOCAL PROVISION

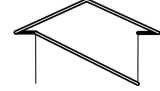


This publication is copyright. No part may be reproduced by any process except in accordance with the provisions of the Copyright Act. © State of Victoria. This map should be read in conjunction with additional Planning Overlay Maps (if applicable) as indicated on the INDEX TO MAPS.

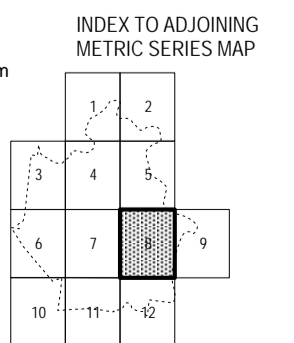
Commercial	Public Use Zone - Service And Utility	Special Purpose
C2Z Commercial 1 Zone	PUZ1 Public Use Zone - Service And Utility	ACZ1 Activity Centre Zone - Schedule 1
C2Z2 Commercial 2 Zone	PUZ4 Public Use Zone - Transport	SUZ1 Special Use Zone - Schedule 1
Industrial	Road Zone - Category 1	Special Use Zone - Schedule 3
IN1Z Industrial 1 Zone	RDZ1 Road Zone - Category 1	SUZ2 Special Use Zone - Schedule 3
IN2Z Industrial 2 Zone	RDZ2 Road Zone - Category 2	SUZ3 Special Use Zone - Schedule 3
IN3Z Industrial 3 Zone		
Public Land	Residential	
PPRZ Public Park And Recreation Zone	GRZ1 General Residential Zone - Schedule 1	
PUZ2 Public Use Zone - Education	MUZ Mixed Use Zone	
PUZ3 Public Use Zone - Health And Community	NRZ1 Neighbourhood Residential Zone - Schedule 1	
PUZ6 Public Use Zone - Local Government	RDZ1 Residential Growth Zone - Schedule 1	



AUSTRALIAN MAP GRID ZONE 55
PREPARED BY: Planning Mapping Services



Environment, Land, Water and Planning



Printed: 5/8/2016

AMENDMENT GC53