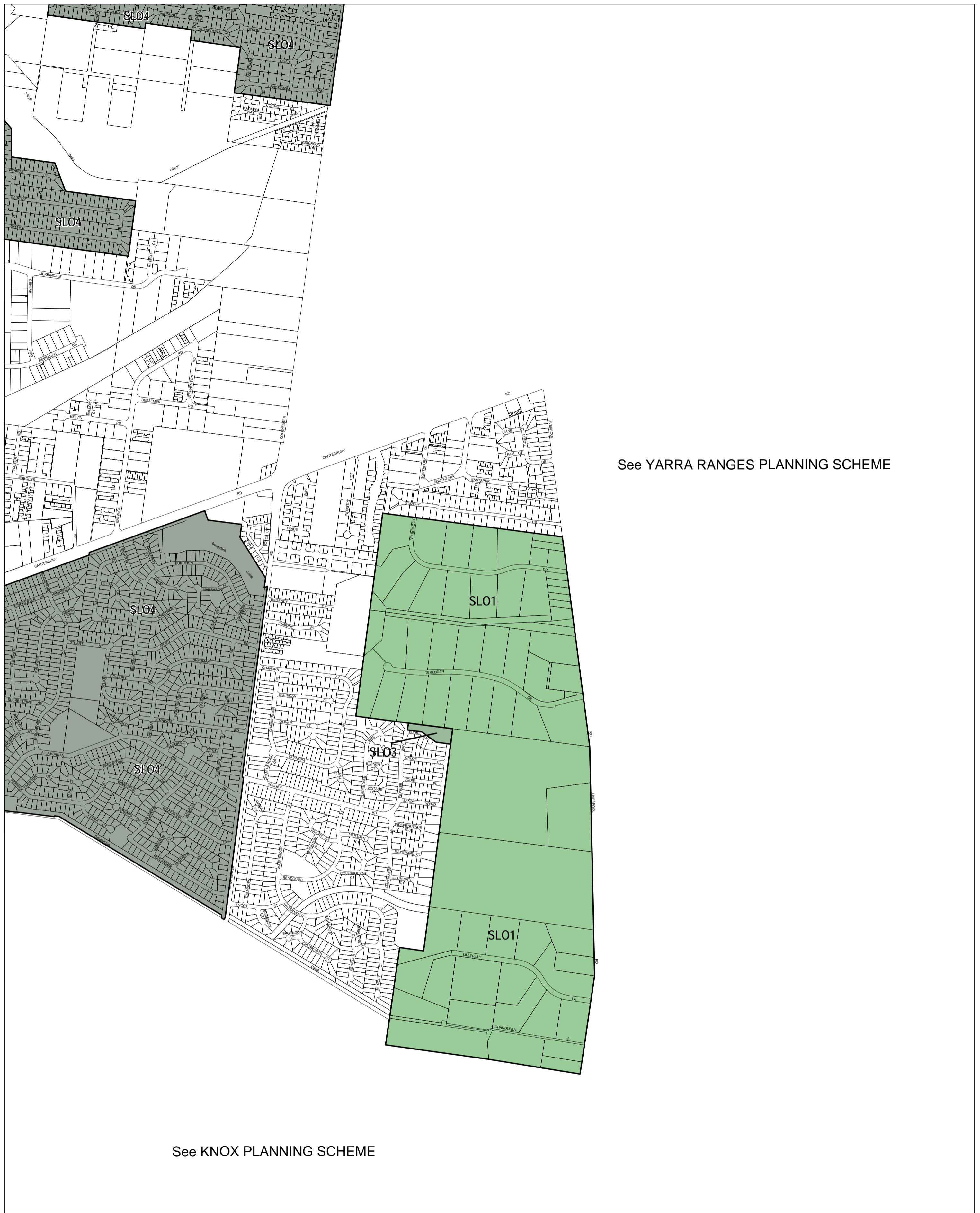


MAROONDAH PLANNING SCHEME - LOCAL PROVISION



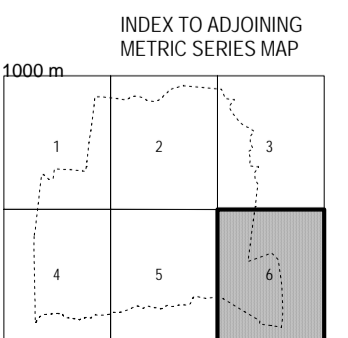
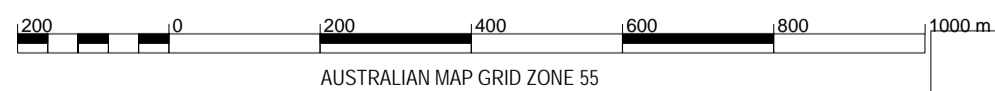
See YARRA RANGES PLANNING SCHEME

See KNOX PLANNING SCHEME

This publication is copyright. No part may be reproduced by any process except in accordance with the provisions of the Copyright Act. © State of Victoria.

This map should be read in conjunction with additional Planning Overlay Maps (if applicable) as indicated on the INDEX TO MAPS.

Overlays	
	Significant Landscape Overlay - Schedule 1
	Significant Landscape Overlay - Schedule 3
	Significant Landscape Overlay - Schedule 4



Printed: 24/5/2007

AMENDMENT C34