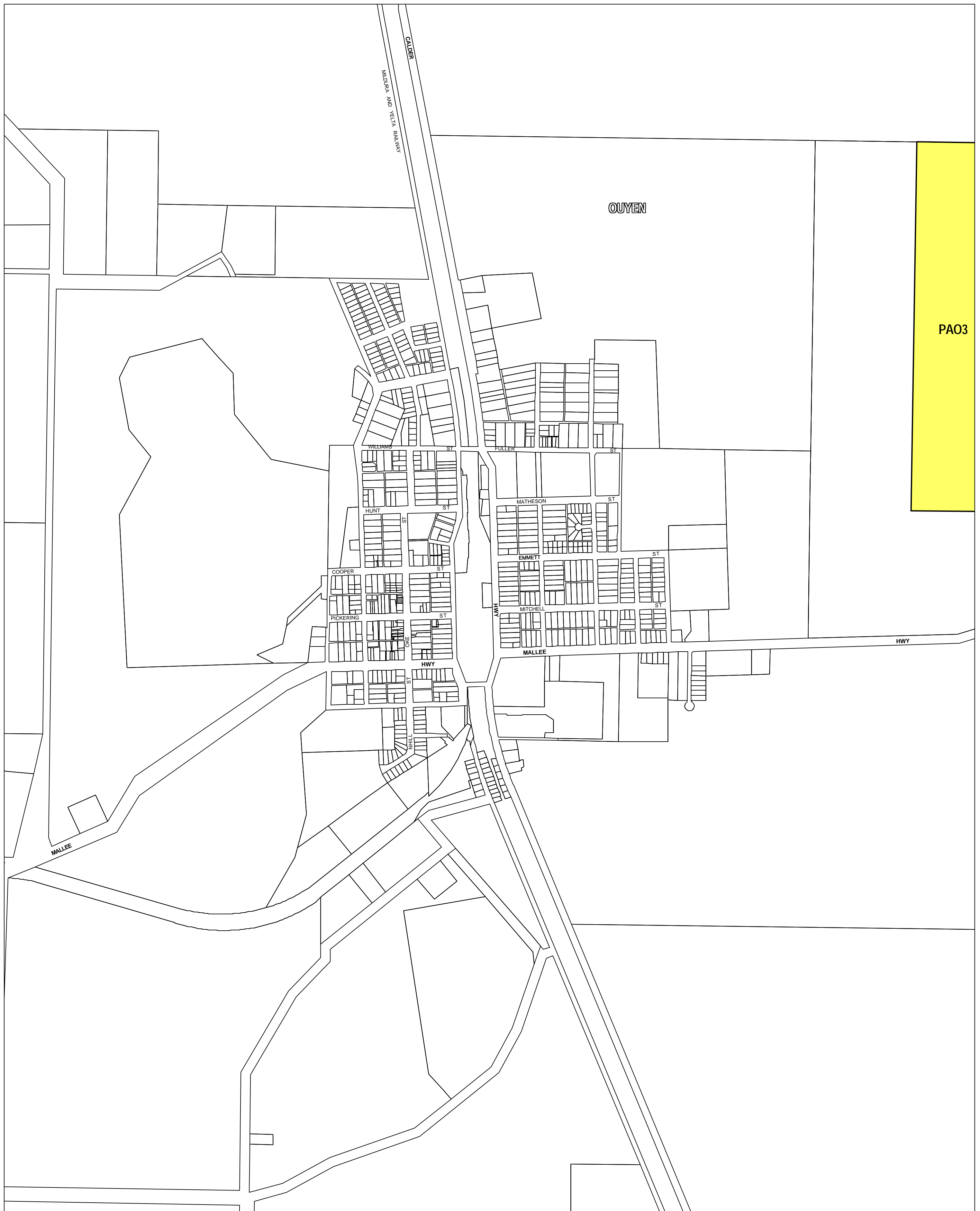


MILDURA PLANNING SCHEME - LOCAL PROVISION

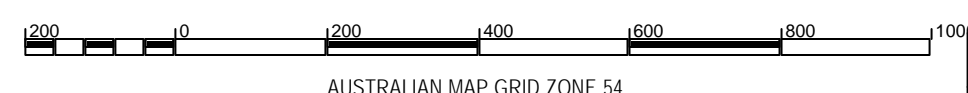


PAO3

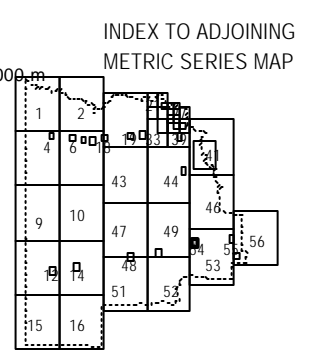
This publication is copyright. No part may be reproduced by any process except in accordance with the provisions of the Copyright Act © State of Victoria.

This map should be read in conjunction with additional Planning Overlay Maps (if applicable) as indicated on the INDEX TO MAPS.

Overlays
Public Acquisition Overlay 3



AUSTRALIAN MAP GRID ZONE 54



Printed: 4/9/2007

AMENDMENT C19