

# SOUTH GIPPSLAND PLANNING SCHEME - LOCAL PROVISION





This publication is copyright. No part may be reproduced by any process except in accordance with the provisions of the Copyright Act 1968, State of Victoria. This map should be read in conjunction with additional Planning Overlay Maps (if applicable) as indicated on the INDEX TO MAPS.

**Overlays**

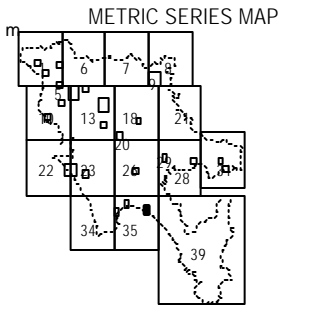
DDO3 Design And Development Overlay - Schedule 3

100 10 100 200 300 400 500 m

AUSTRALIAN MAP GRID ZONE 55

INDEX TO ADJOINING METRIC SERIES MAP



Printed: 19/11/2009

AMENDMENT C45