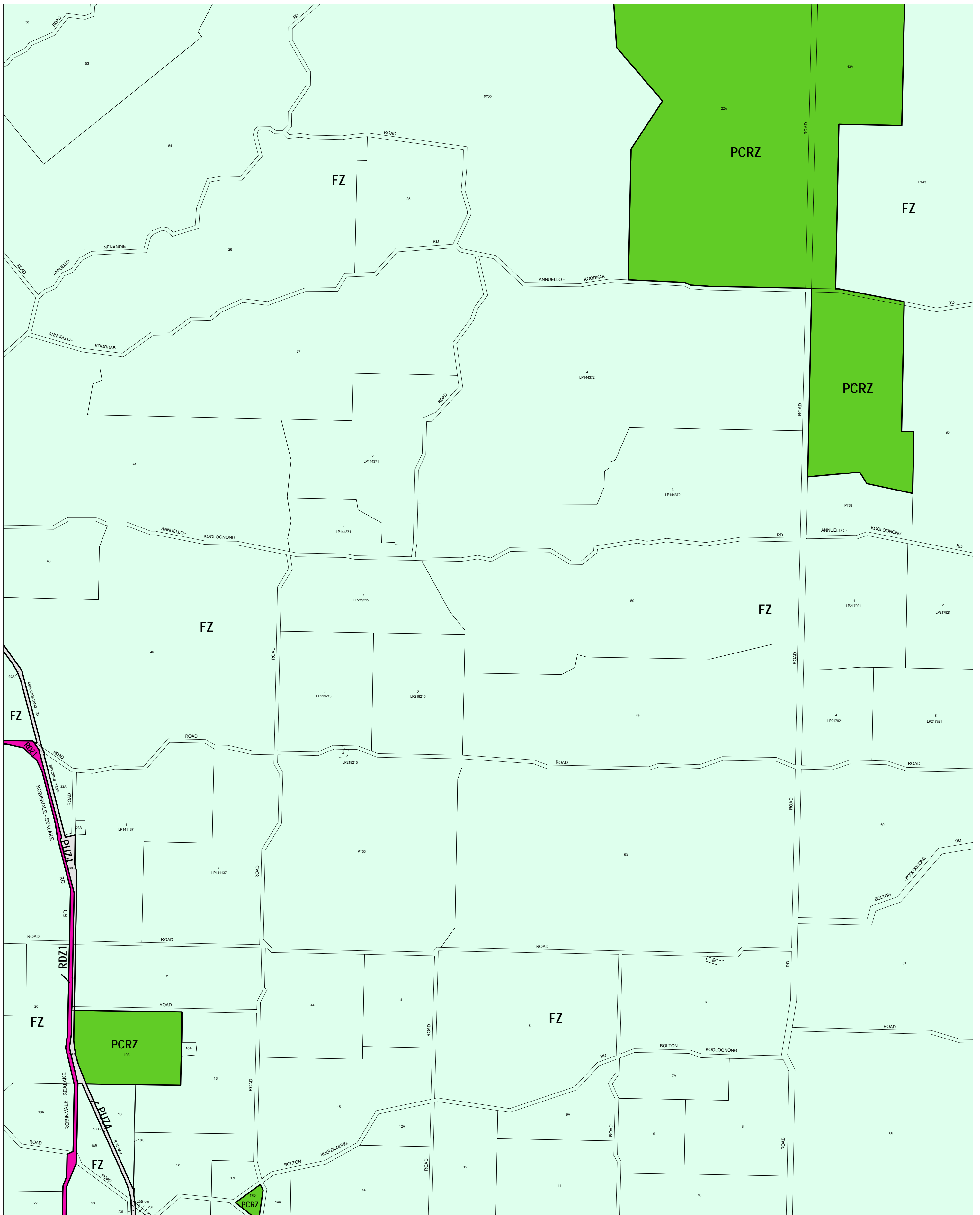


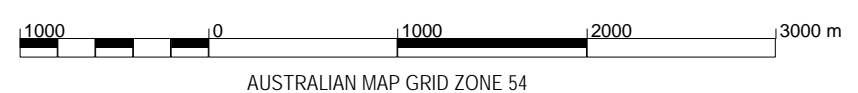
SWAN HILL PLANNING SCHEME - LOCAL PROVISION



This publication is copyright. No part may be reproduced by any process except in accordance with the provisions of the Copyright Act. ? State of Victoria.

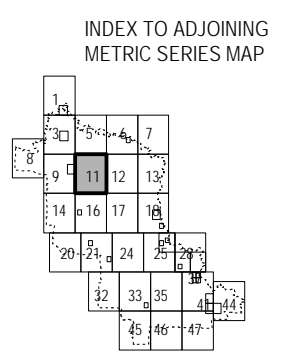
This map should be read in conjunction with additional Planning Overlay Maps (if applicable) as indicated on the INDEX TO MAPS.

Public Land	Public Conservation And Resource Zone
PUIZ4	Public Use Zone Transport
RDZ1	Road Zone Category 1
Rural	Farming Zone



AUSTRALIAN MAP GRID ZONE 54

THIS MAP INCORPORATES APPROVED ZONES AS AT: 25/01/06 AMENDMENT C20



Printed: 5/5/2006