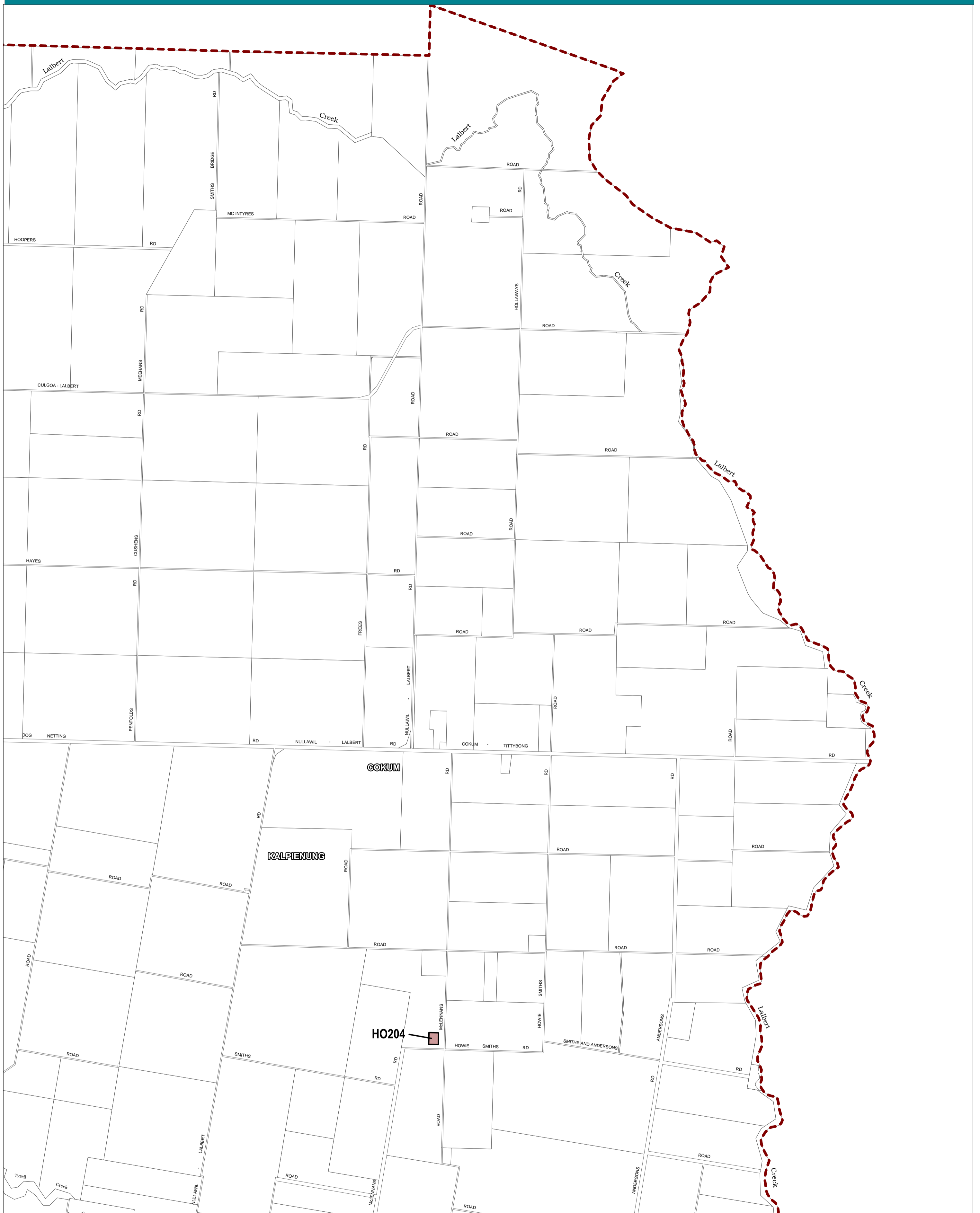


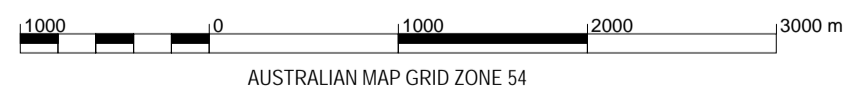
BULOKE PLANNING SCHEME - LOCAL PROVISION



This publication is copyright. No part may be reproduced by any process except in accordance with the provisions of the Copyright Act. © State of Victoria.
 This map should be read in conjunction with additional Planning Overlay Maps (if applicable) as indicated on the INDEX TO MAPS.

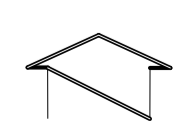
Overlays

HO Heritage Overlay



AUSTRALIAN MAP GRID ZONE 54

PREPARED BY: Planning Mapping Services



Environment, Land, Water and Planning

Printed: 5/2/2016

AMENDMENT C25

INDEX TO ADJOINING METRIC SERIES MAP

1	2	3
4	5	7
8	9	12
13	14	15
19	20	22
27	28	30
35	36	38
42	43	45