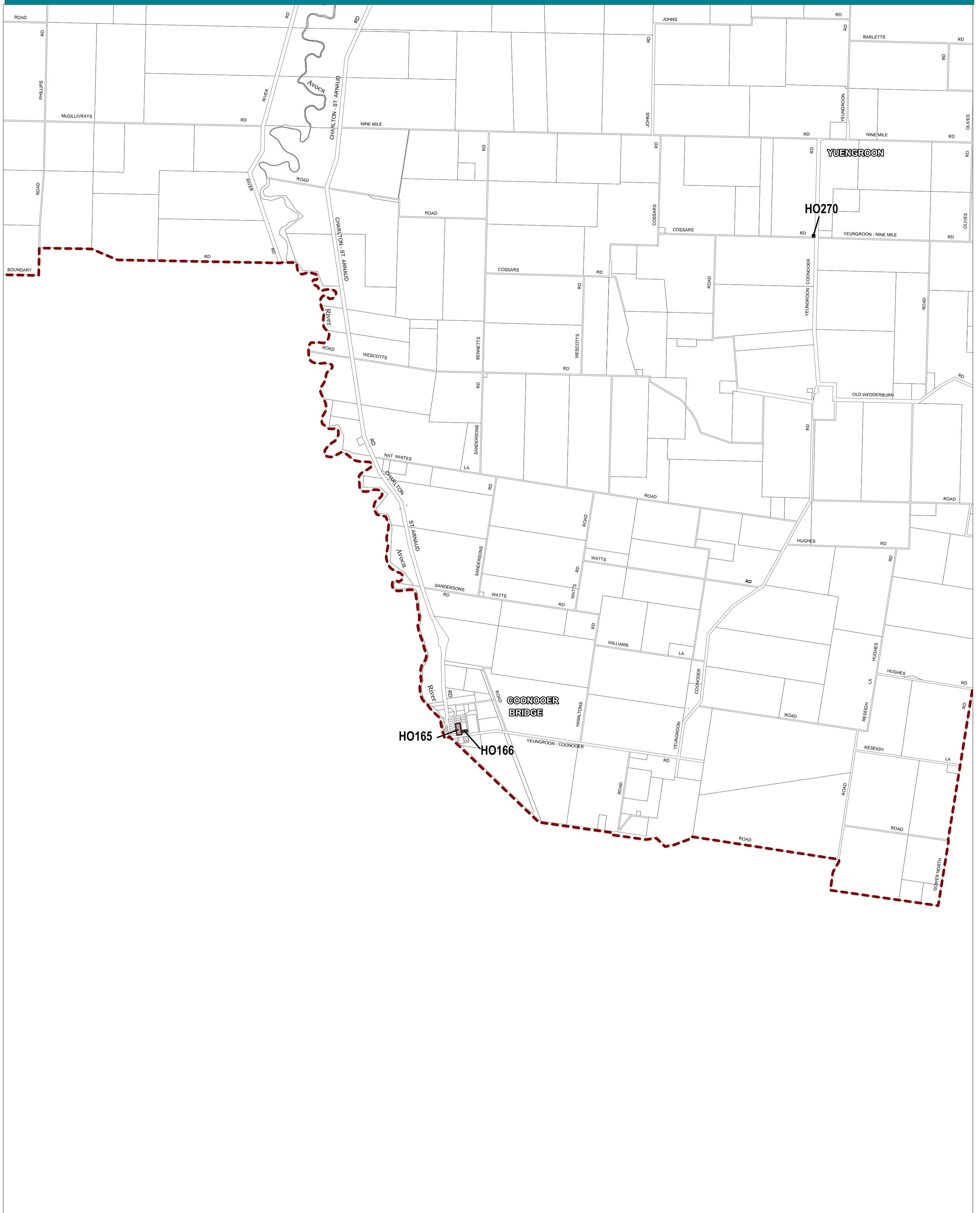


# BULOKE PLANNING SCHEME - LOCAL PROVISION

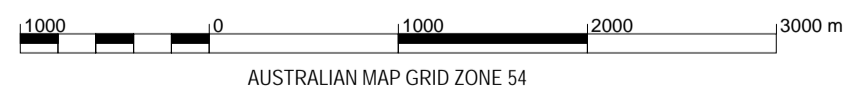


This publication is copyright. No part may be reproduced by any process except in accordance with the provisions of the Copyright Act. © State of Victoria.

This map should be read in conjunction with additional Planning Overlay Maps (if applicable) as indicated on the INDEX TO MAPS.

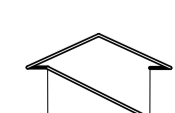
**Overlays**

- HO Heritage Overlay



AUSTRALIAN MAP GRID ZONE 54

PREPARED BY: Planning Mapping Services



**VICTORIA**  
State Government

Environment,  
Land, Water  
and Planning

Printed: 5/2/2016

AMENDMENT C25

INDEX TO ADJOINING METRIC SERIES MAP

1	2	3
4	5	7
8	9	12
13	14	15
16	18	
19	20	22
24	26	28
30	31	32
34	36	38
40	42	43
45	46	47