


This publication is copyright. No part may be reproduced by any process except in accordance with the provisions of the Copyright Act. © State of Victoria.

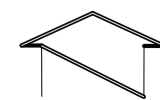
This map should be read in conjunction with additional Planning Overlay Maps (if applicable) as indicated on the INDEX TO MAPS.

Overlays
 DPO10 Development Plan Overlay - Schedule 10



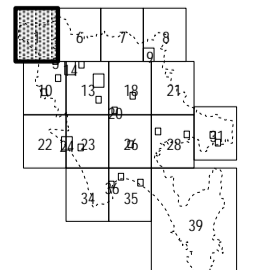
AUSTRALIAN MAP GRID ZONE 55

PREPARED BY: Planning Mapping Services



Environment, Land, Water and Planning

INDEX TO ADJOINING METRIC SERIES MAP



Printed: 10/6/2016

AMENDMENT C97