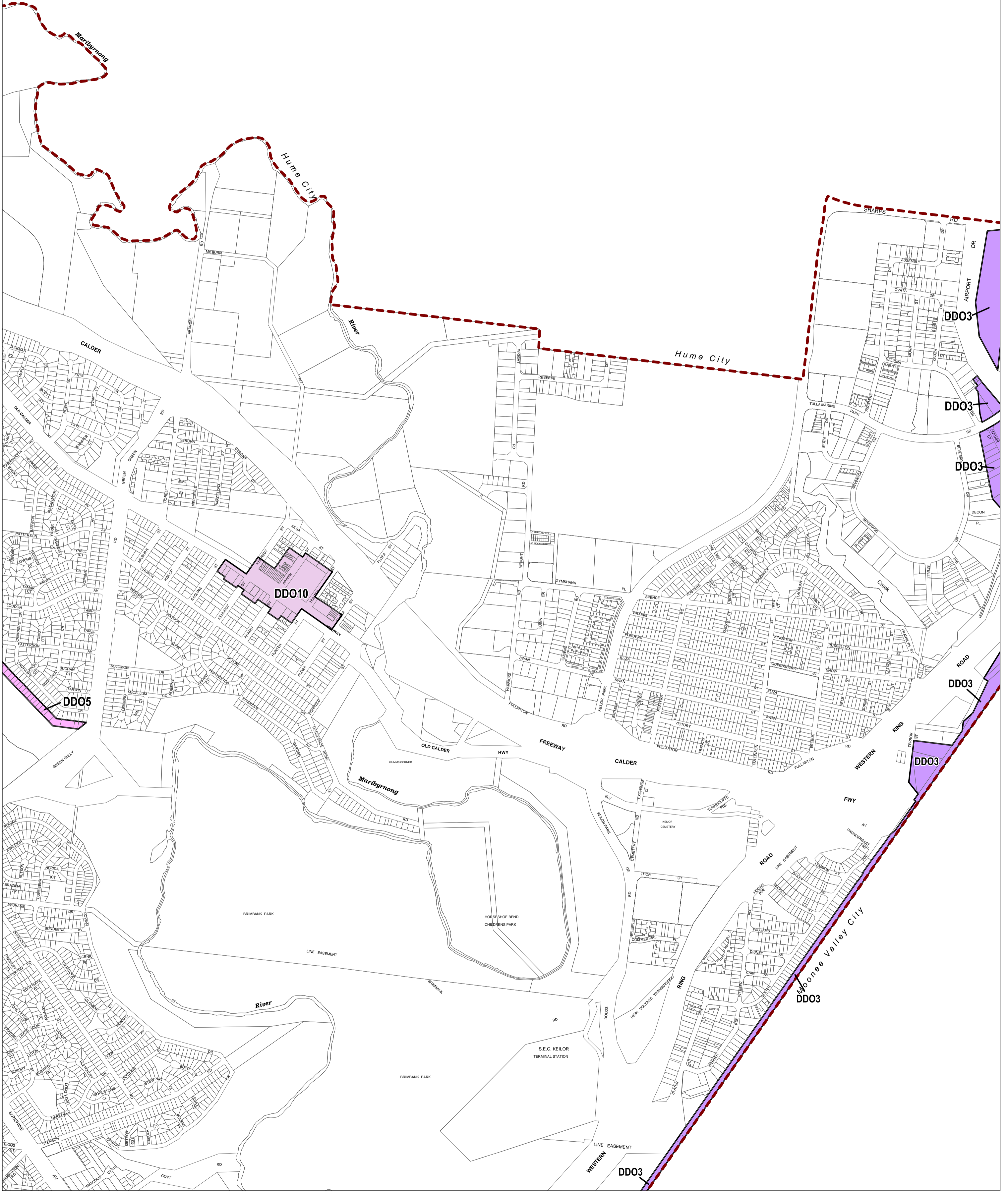
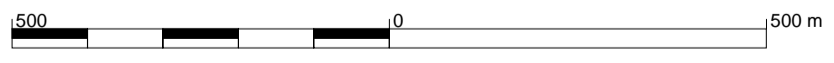


BRIMBANK PLANNING SCHEME - LOCAL PROVISION



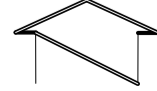
This publication is copyright. No part may be reproduced by any process except in accordance with the provisions of the Copyright Act. © State of Victoria. This map should be read in conjunction with additional Planning Overlay Maps (if applicable) as indicated on the INDEX TO MAPS.

- Overlays**
- DDO10 Design And Development Overlay - Schedule 10
 - DDO3 Design And Development Overlay - Schedule 3
 - DDO5 Design And Development Overlay - Schedule 5

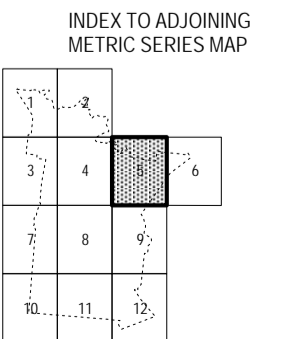


AUSTRALIAN MAP GRID ZONE 55

PREPARED BY: Planning Mapping Services



Environment, Land, Water and Planning



Printed: 18/3/2016

AMENDMENT C162