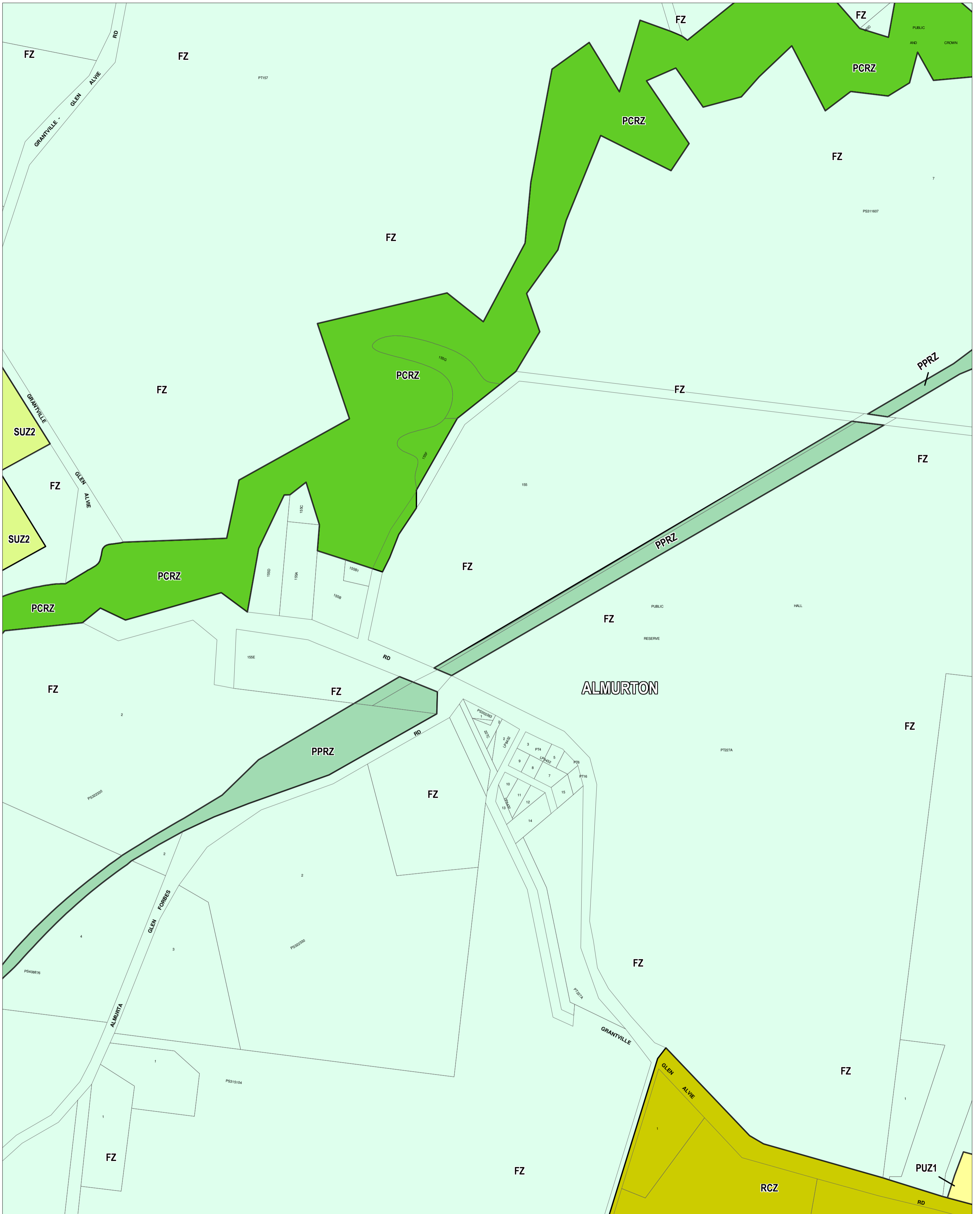
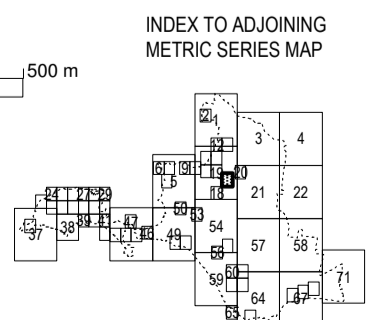
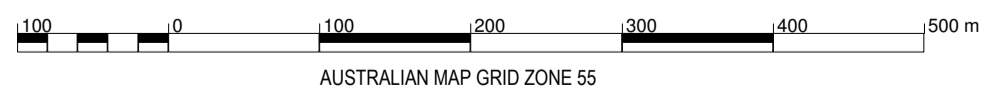


BASS COAST PLANNING SCHEME - LOCAL PROVISION



This publication is copyright. No part may be reproduced by any process except in accordance with the provisions of the Copyright Act. © State of Victoria. This map should be read in conjunction with additional Planning Overlay Maps (if applicable) as indicated on the INDEX TO MAPS.

Public Land	
	Public Conservation And Resource Zone
	Public Park And Recreation Zone
	Public Use Zone - Service And Utility
Rural	
	Rural Conservation Zone
Special Purpose	
	Special Use Zone - Schedule 2
Unknown Category	
	Unknown Code Fz



Printed: 1/2/2013

AMENDMENT C78 PT.2