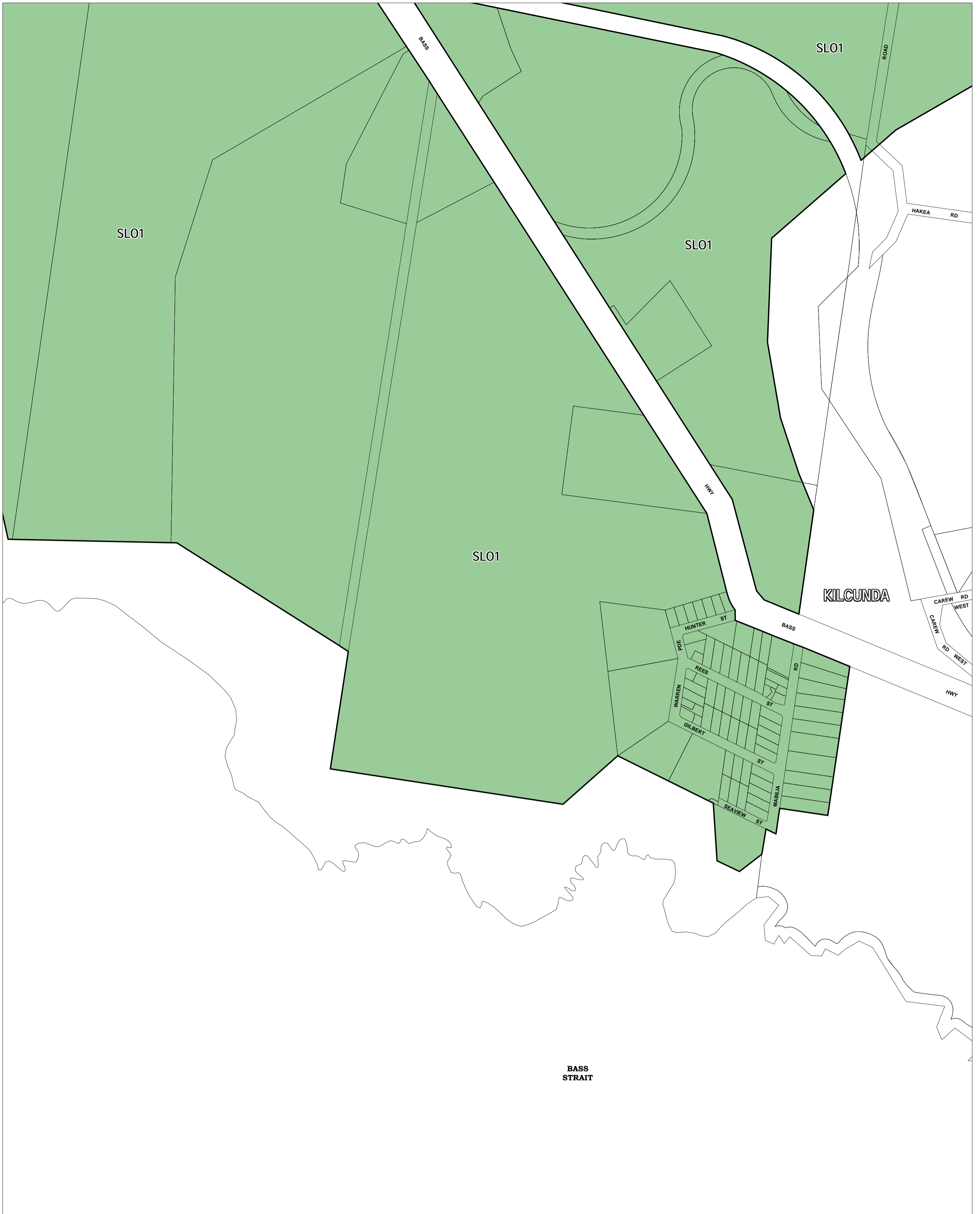


BASS COAST PLANNING SCHEME - LOCAL PROVISION

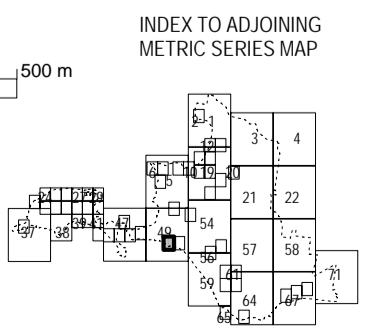
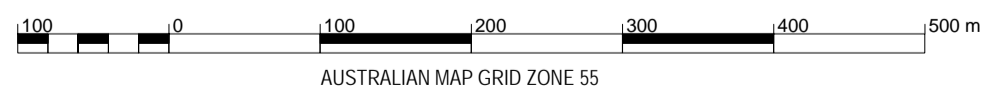


This publication is copyright. No part may be reproduced by any process except in accordance with the provisions of the Copyright Act. © State of Victoria.

This map should be read in conjunction with additional Planning Overlay Maps (if applicable) as indicated on the INDEX TO MAPS.

Overlays

SLO1 Significant Landscape Overlay - Schedule 1



Printed: 19/5/2008

AMENDMENT C46 PART1

SIGNIFICANT LANDSCAPE OVERLAY

MAP No 51SLO