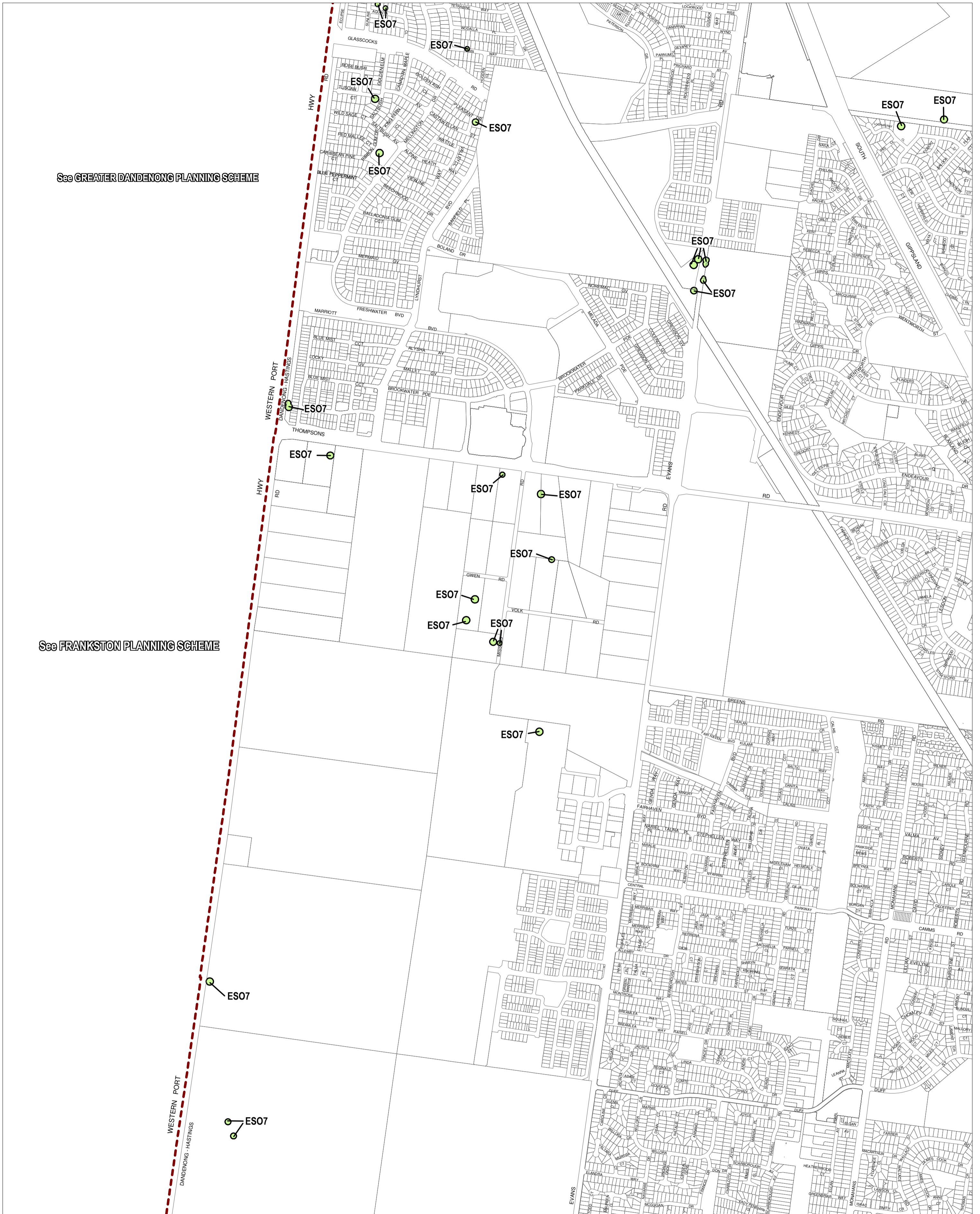


# CASEY PLANNING SCHEME - LOCAL PROVISION

See GREATER DANDENONG PLANNING SCHEME

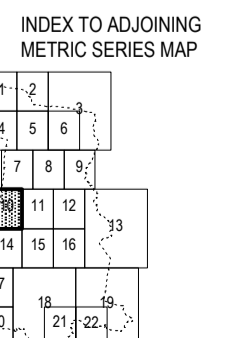
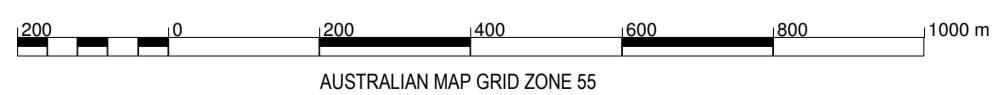
See FRANKSTON PLANNING SCHEME



This publication is copyright. No part may be reproduced by any process except in accordance with the provisions of the Copyright Act. © State of Victoria.

This map should be read in conjunction with additional Planning Overlay Maps (if applicable) as indicated on the INDEX TO MAPS.

**Overlays**  
 Environmental Significance Overlay - Schedule 7



Printed: 12/6/2015

AMENDMENT C148