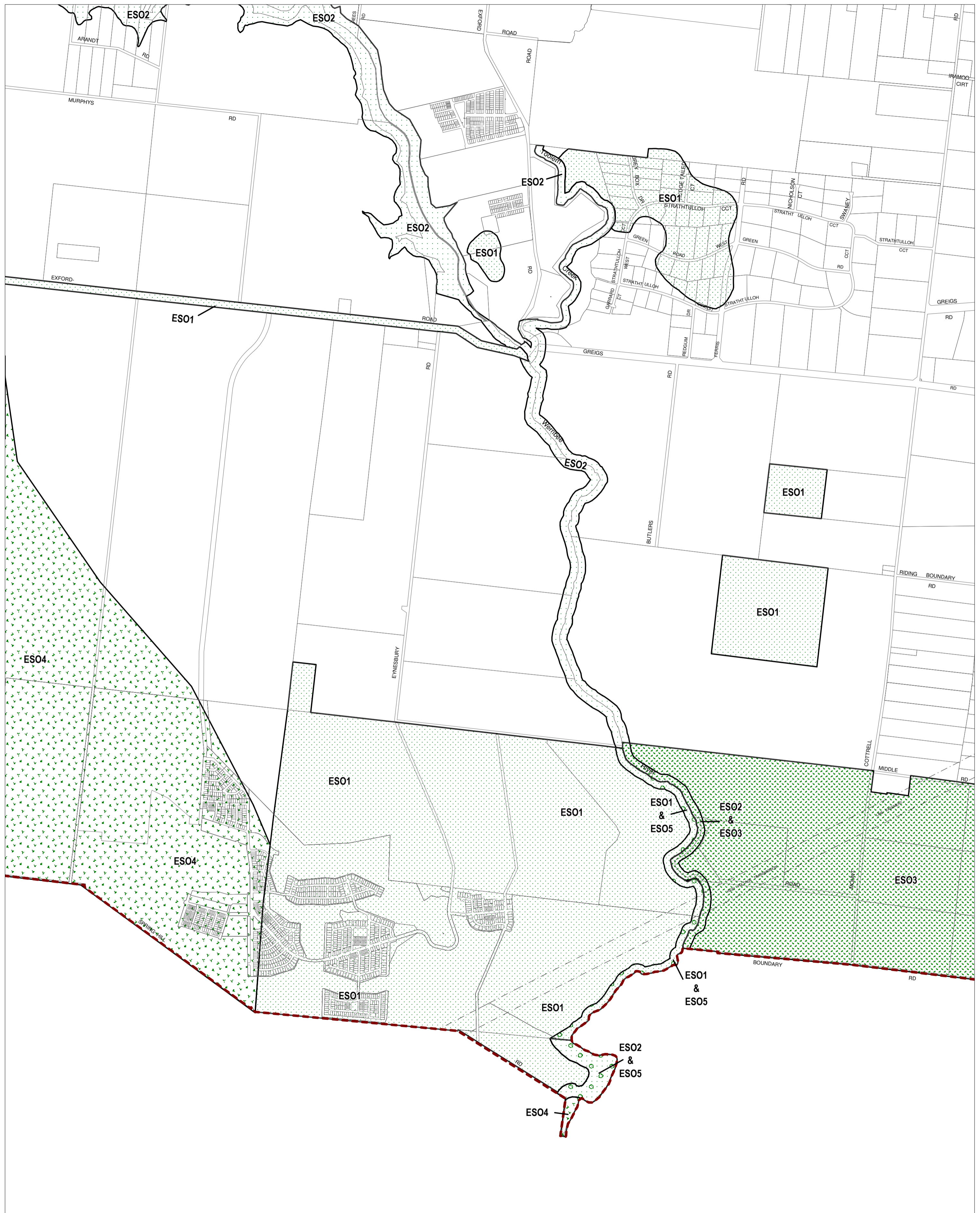
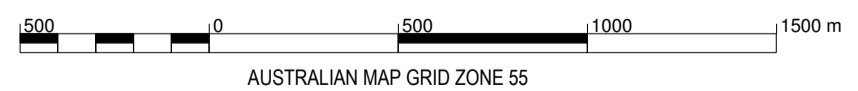


# MELTON PLANNING SCHEME - LOCAL PROVISION

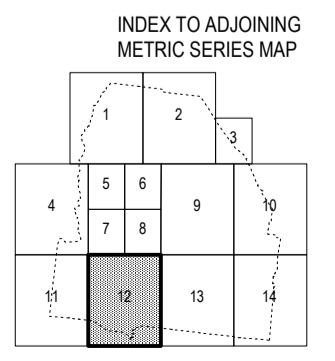


This publication is copyright. No part may be reproduced by any process except in accordance with the provisions of the Copyright Act. © State of Victoria. This map should be read in conjunction with additional Planning Overlay Maps (if applicable) as indicated on the INDEX TO MAPS.

Overlays	Description
ES01	Environmental Significance Overlay - Schedule 1
ES02	Environmental Significance Overlay - Schedule 2
ES03	Environmental Significance Overlay - Schedule 3
ES04	Environmental Significance Overlay - Schedule 4
ES05	Environmental Significance Overlay - Schedule 5



AUSTRALIAN MAP GRID ZONE 55



Printed: 20/10/2014

AMENDMENT C122