

MOORABOOL PLANNING SCHEME - LOCAL PROVISION



BARRYS REEF


FOR THIS AREA SEE MAP 4


FOR THIS AREA SEE MAP 5

SIMMONS REEF


This publication is copyright. No part may be reproduced by any process except in accordance with the provisions of the Copyright Act 1969, State of Victoria.

This map should be read in conjunction with additional Planning Overlay Maps (if applicable) as indicated on the INDEX TO MAPS.

Overlays	
	Heritage Overlay



AUSTRALIAN MAP GRID ZONE 55



Printed: 12/6/2007

AMENDMENT C27