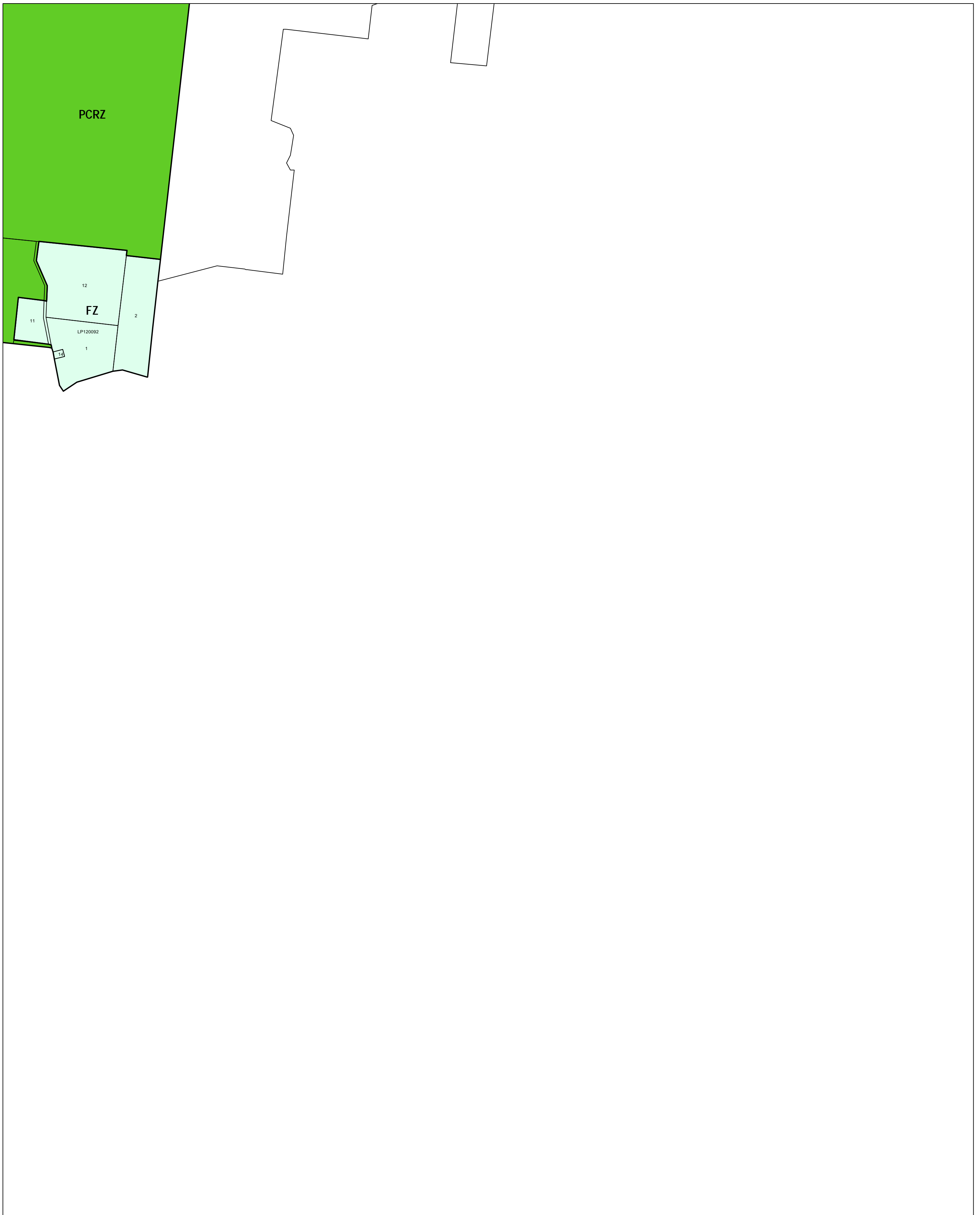


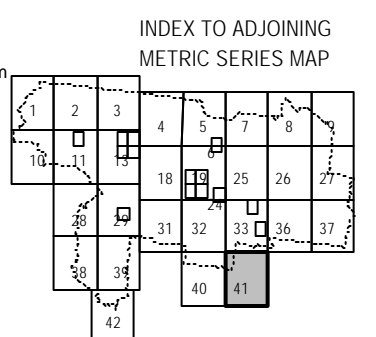
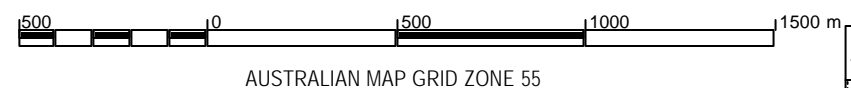
MOUNT ALEXANDER PLANNING SCHEME - LOCAL PROVISION



This publication is copyright. No part may be reproduced by any process except in accordance with the provisions of the Copyright Act © State of Victoria.

This map should be read in conjunction with additional Planning Overlay Maps (if applicable) as indicated on the INDEX TO MAPS.

| | |
|--------------------|---------------------------------------|
| Public Land | Public Conservation And Resource Zone |
| Rural | Farming Zone |



Printed: 14/8/2006

AMENDMENT C35