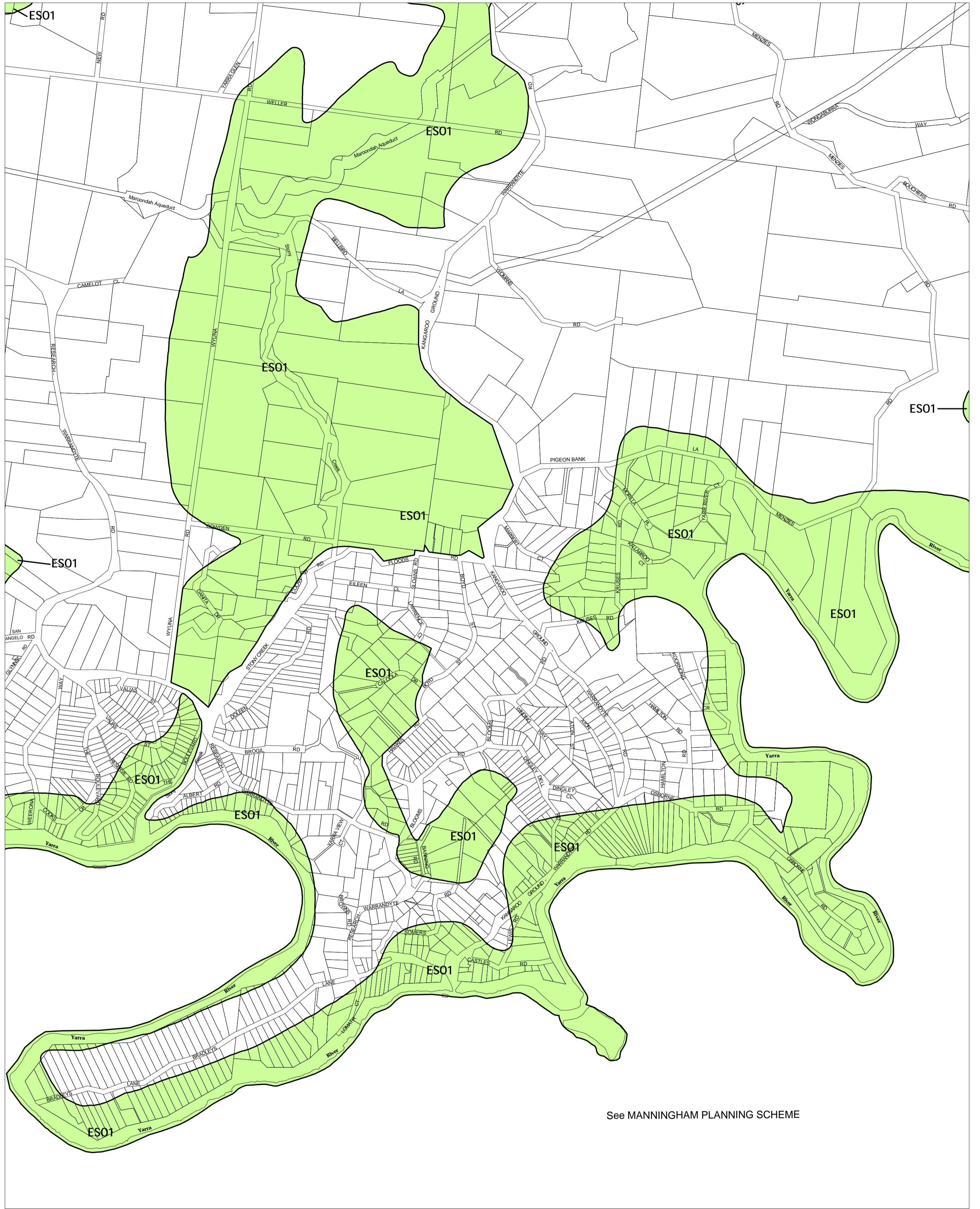


NILLUMBIK PLANNING SCHEME - LOCAL PROVISION



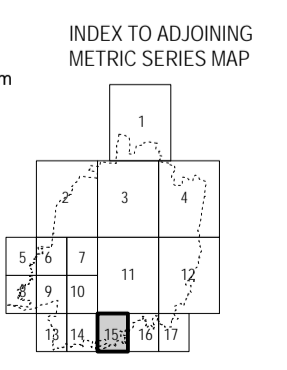
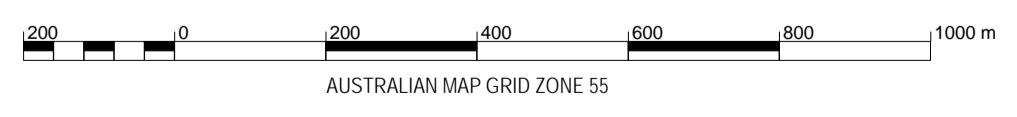
See MANNINGHAM PLANNING SCHEME

This publication is copyright. No part may be reproduced by any process except in accordance with the provisions of the Copyright Act. © State of Victoria.

This map should be read in conjunction with additional Planning Overlay Maps (if applicable) as indicated on the INDEX TO MAPS.

Overlays

- ES01 Environmental Significance Overlay - Schedule 1



Printed: 2/8/2007