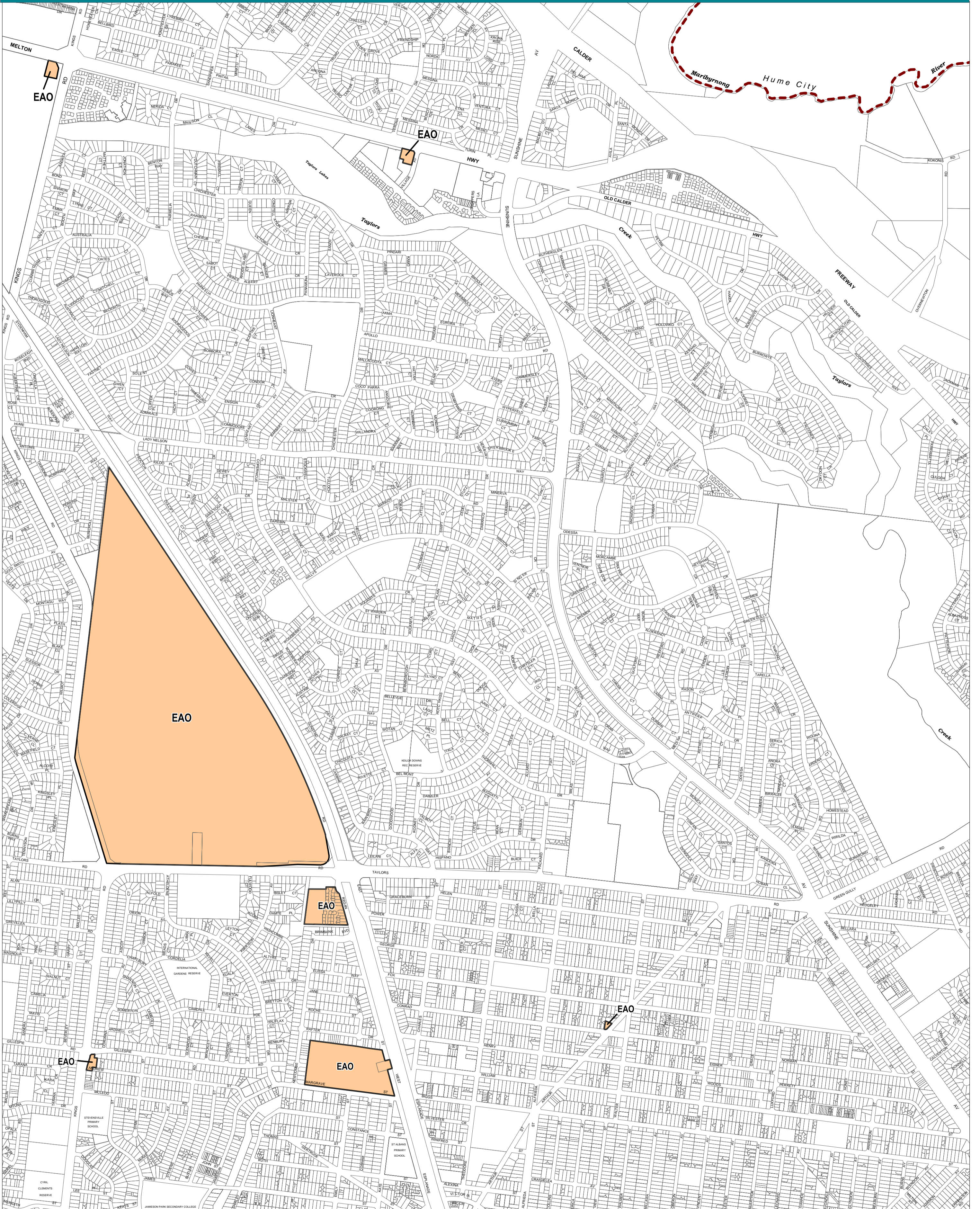


BRIMBANK PLANNING SCHEME - LOCAL PROVISION




This publication is copyright. No part may be reproduced by any process except in accordance with the provisions of the Copyright Act. © State of Victoria.

This map should be read in conjunction with additional Planning Overlay Maps (if applicable) as indicated on the INDEX TO MAPS.

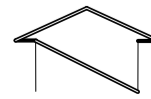
Overlays
EAO Environmental Audit Overlay

--- Municipal Boundary



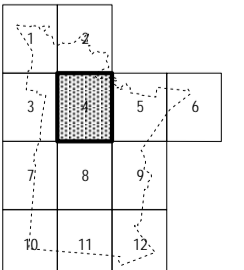
AUSTRALIAN MAP GRID ZONE 55

PREPARED BY: Planning Mapping Services



Environment,
Land, Water
and Planning

INDEX TO ADJOINING
METRIC SERIES MAP



Printed: 5/9/2016

AMENDMENT C173 PART 1