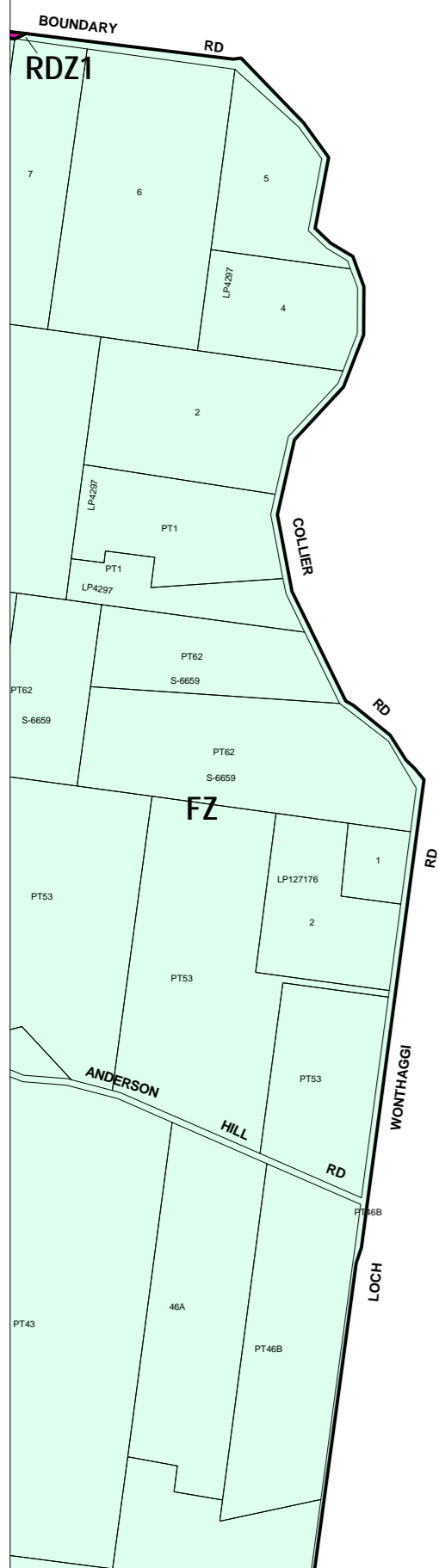


# BASS COAST PLANNING SCHEME - LOCAL PROVISION

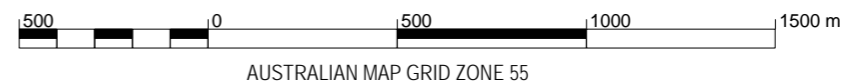


This publication is copyright. No part may be reproduced by any process except in accordance with the provisions of the Copyright Act. © State of Victoria.

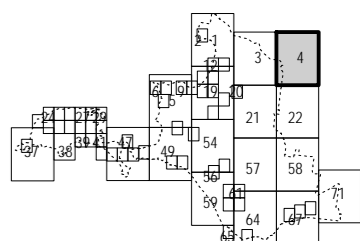
This map should be read in conjunction with additional Planning Overlay Maps (if applicable) as indicated on the INDEX TO MAPS.

Public Land	
<span style="background-color: #FF00FF; border: 1px solid black; padding: 2px;">RDZ1</span>	Road Zone Category 1
Rural	
<span style="background-color: #90EE90; border: 1px solid black; padding: 2px;">FZ</span>	Farming Zone

ZONES



INDEX TO ADJOINING METRIC SERIES MAP



Printed: 5/7/2006

AMENDMENT C58

MAP No 4