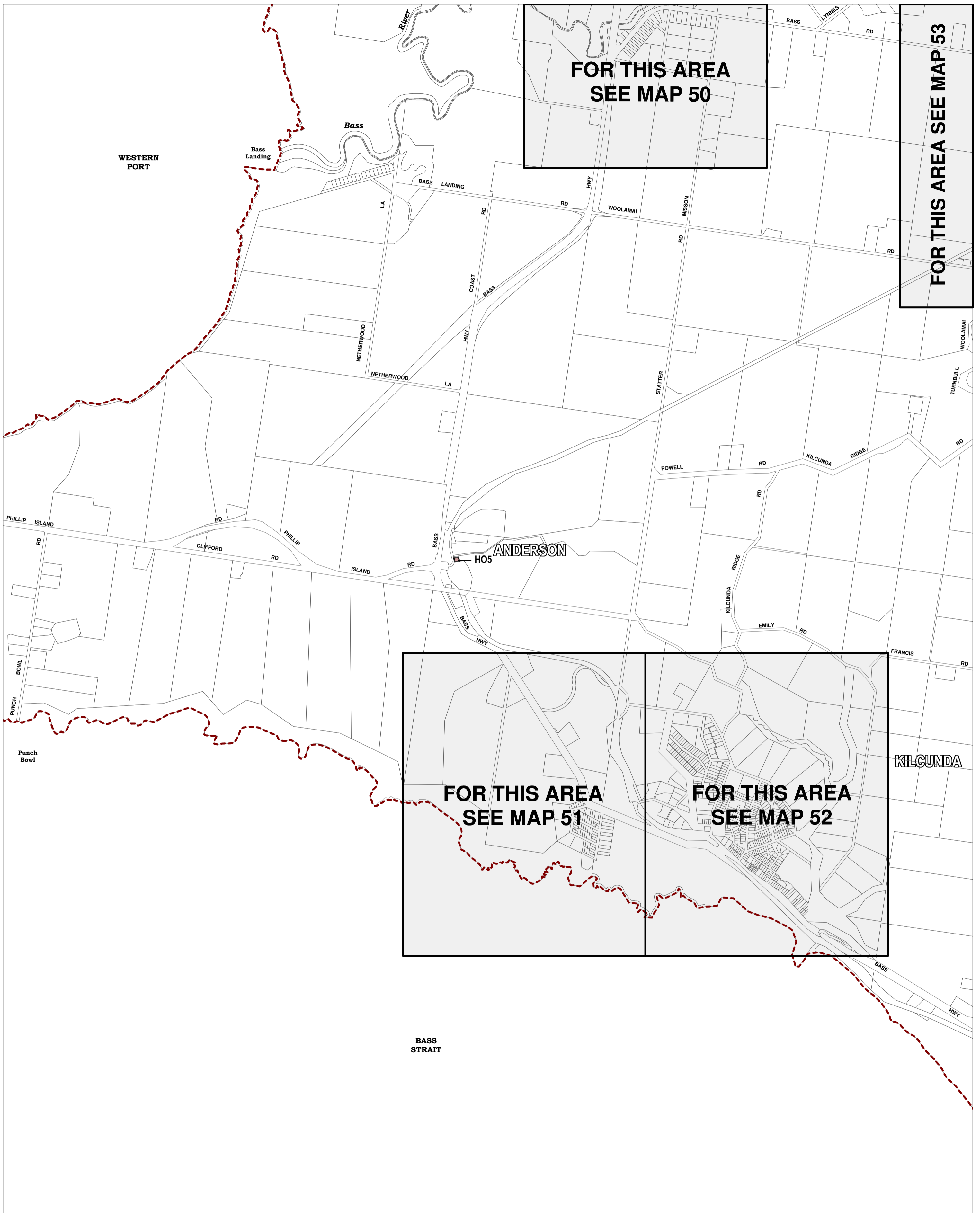


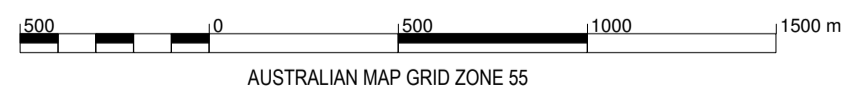
BASS COAST PLANNING SCHEME - LOCAL PROVISION



This publication is copyright. No part may be reproduced by any process except in accordance with the provisions of the Copyright Act. © State of Victoria.

This map should be read in conjunction with additional Planning Overlay Maps (if applicable) as indicated on the INDEX TO MAPS.

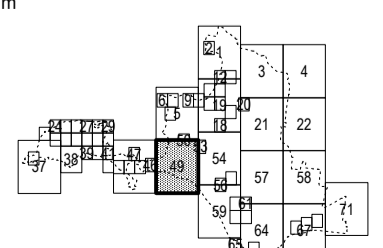
Overlays	
	Heritage Overlay



AUSTRALIAN MAP GRID ZONE 55



INDEX TO ADJOINING METRIC SERIES MAP



Printed: 24/9/2012

AMENDMENT C64 PART 1