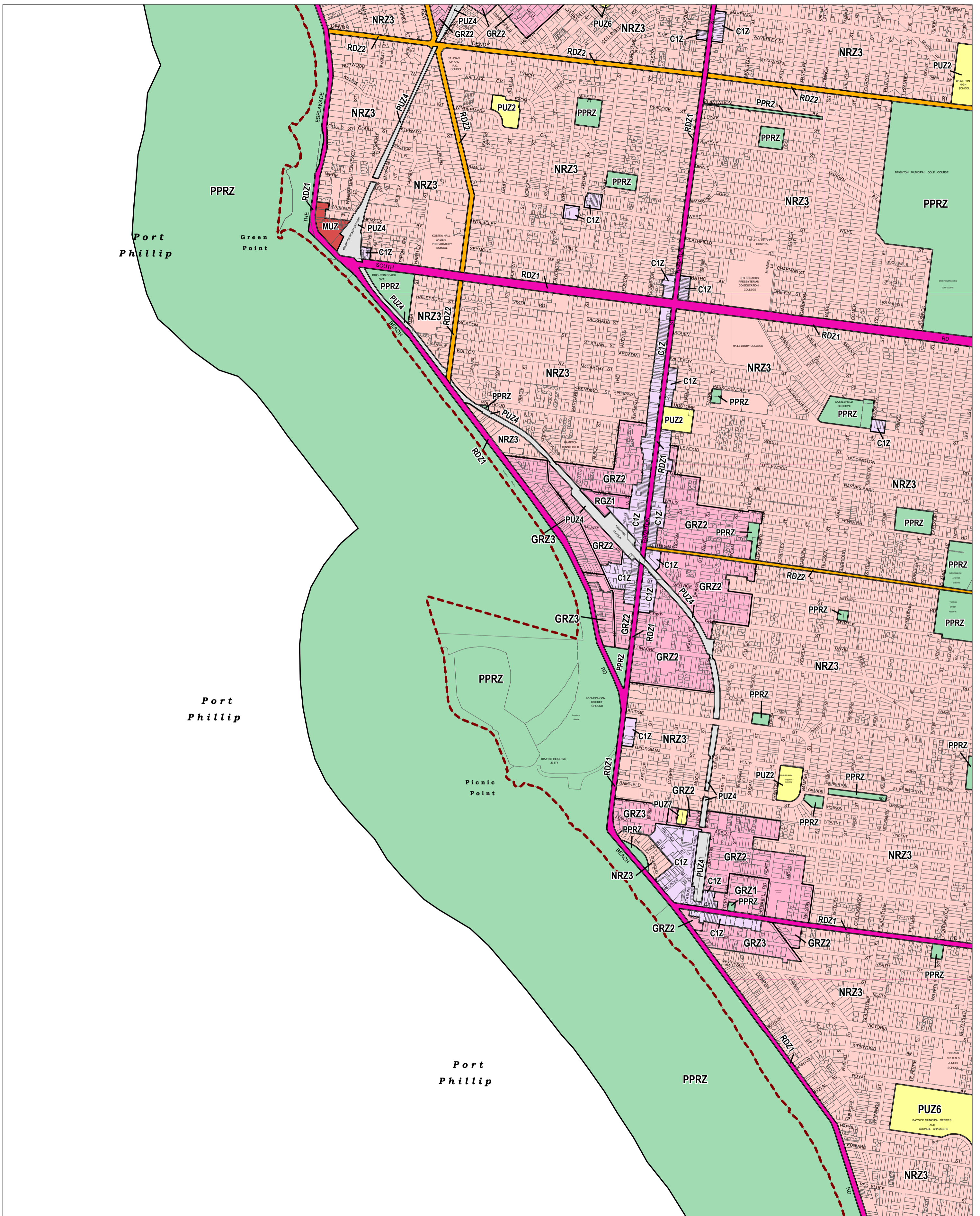


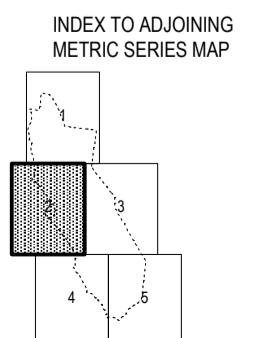
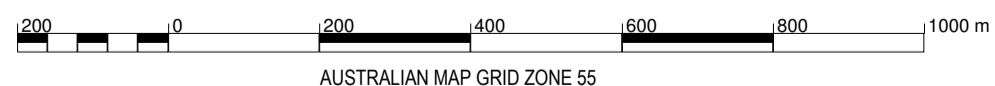
BAYSIDE PLANNING SCHEME - LOCAL PROVISION



This publication is copyright. No part may be reproduced by any process except in accordance with the provisions of the Copyright Act. © State of Victoria.

This map should be read in conjunction with additional Planning Overlay Maps (if applicable) as indicated on the INDEX TO MAPS.

Commercial	Residential
C1Z Commercial 1 Zone	GR21 General Residential Zone - Schedule 1
	GR22 General Residential Zone - Schedule 2
	GR23 General Residential Zone - Schedule 3
	MUZ Mixed Use Zone
	NRZ3 Neighbourhood Residential Zone - Schedule 3
	RGZ1 Residential Growth Zone - Schedule 1
Public Land	
PPRZ Public Park And Recreation Zone	
PUZ2 Public Use Zone - Education	
PUZ6 Public Use Zone - Local Government	
PUZ7 Public Use Zone - Other Public Use	
PUZ4 Public Use Zone - Transport	
RDZ1 Road Zone - Category 1	
RDZ2 Road Zone - Category 2	



Printed: 20/6/2014

AMENDMENT C110