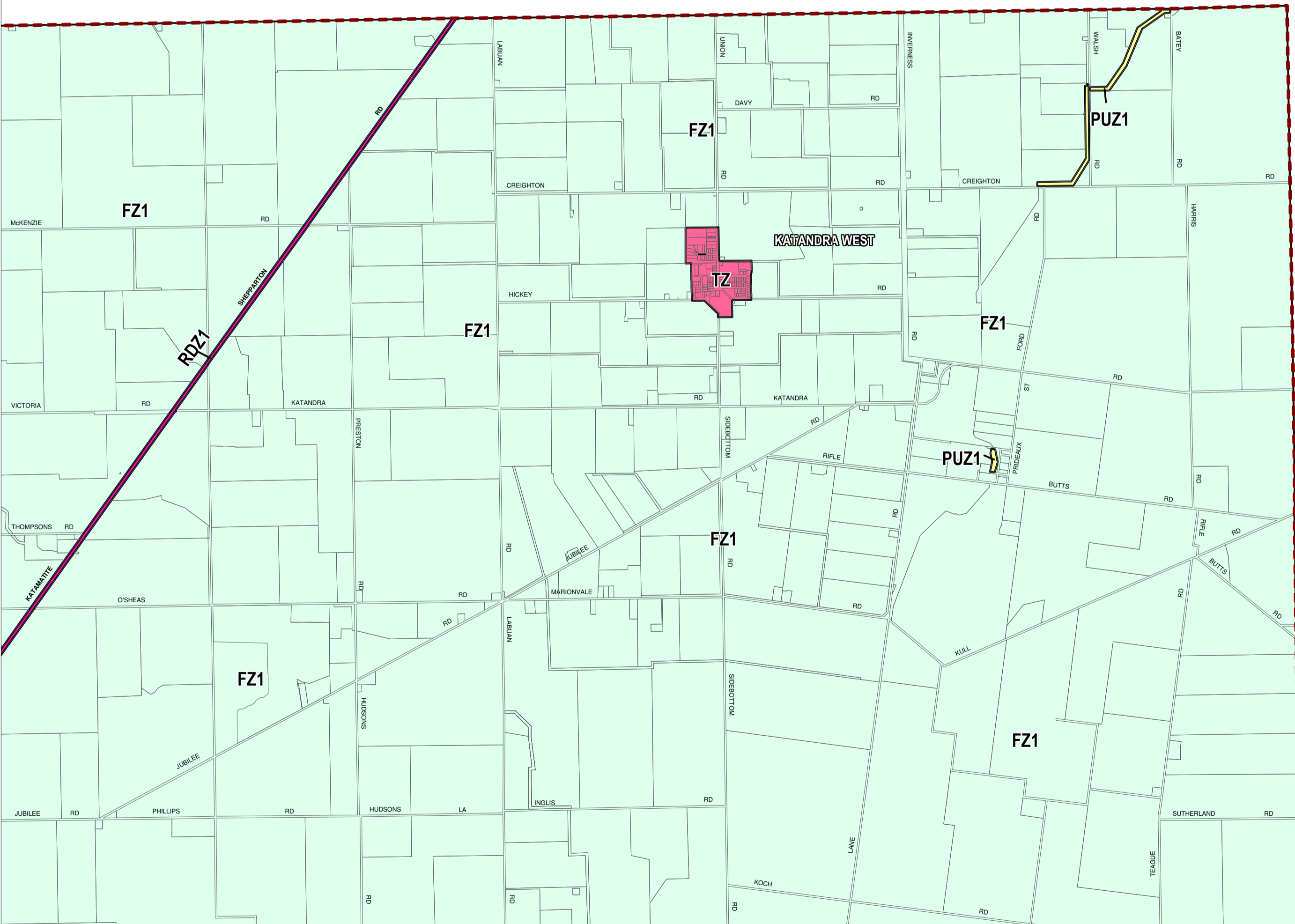
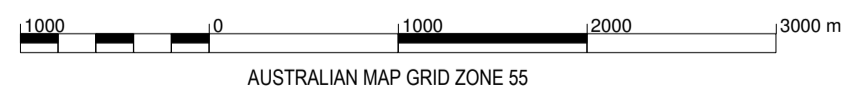


# GREATER SHEPPARTON PLANNING SCHEME - LOCAL PROVISION

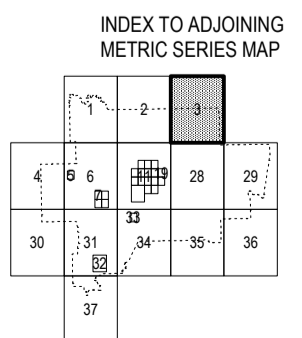


This publication is copyright. No part may be reproduced by any process except in accordance with the provisions of the Copyright Act. © State of Victoria.  
 This map should be read in conjunction with additional Planning Overlay Maps (if applicable) as indicated on the INDEX TO MAPS.

<b>Public Land</b>	Public Use Zone - Service And Utility
<b>Road Zone - Category 1</b>	Road Zone - Category 1
<b>Residential</b>	Township Zone
<b>Rural</b>	Farming Zone - Schedule 1



AUSTRALIAN MAP GRID ZONE 55



Printed: 16/9/2013

AMENDMENT C121