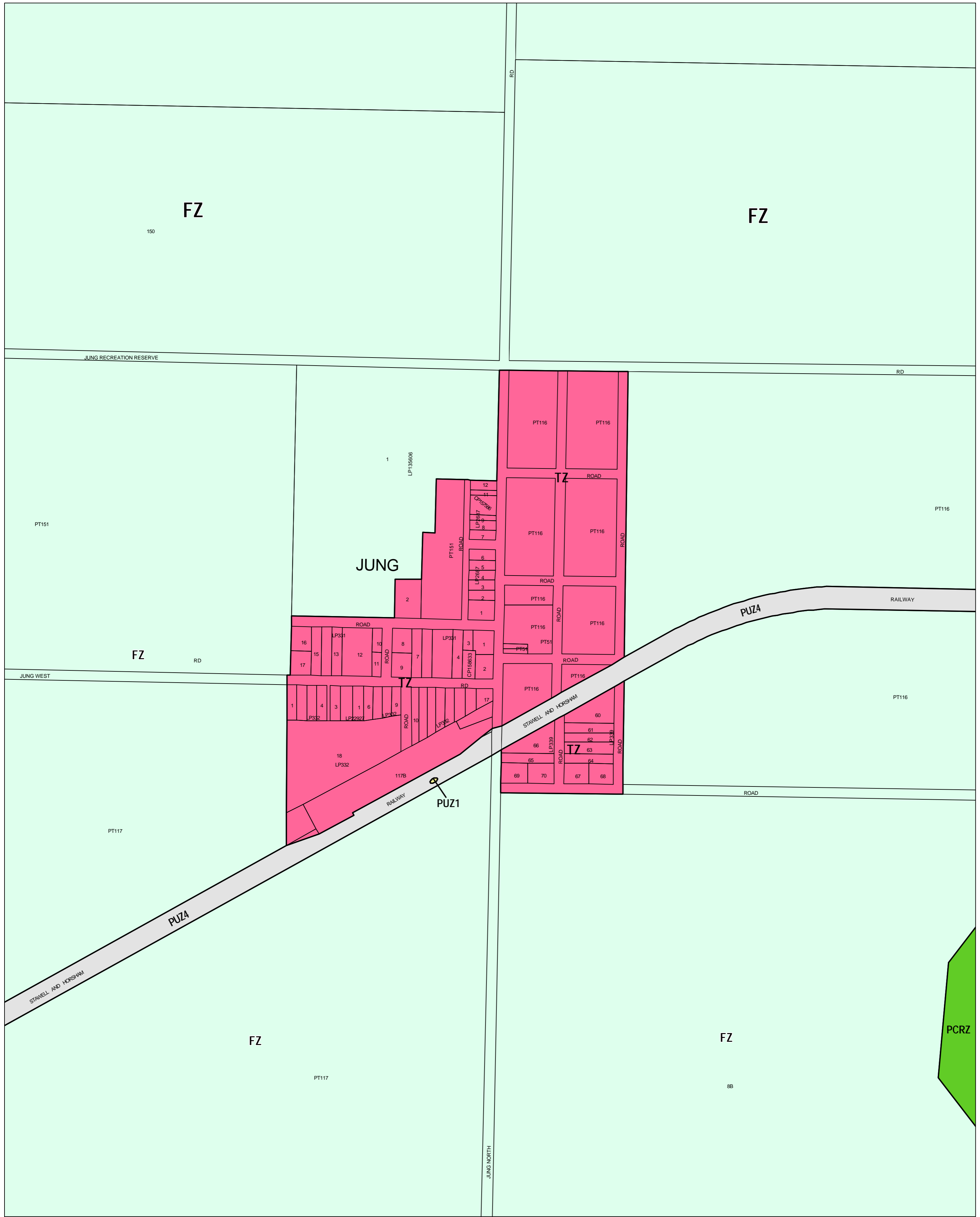


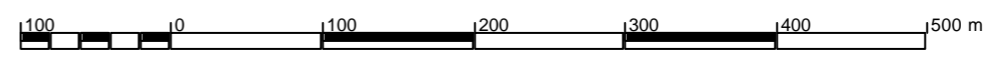
HORSHAM PLANNING SCHEME - LOCAL PROVISION



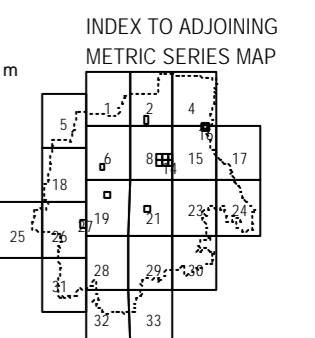
This publication is copyright. No part may be reproduced by any process except in accordance with the provisions of the Copyright Act 1968, State of Victoria.

This map should be read in conjunction with additional Planning Overlay Maps (if applicable) as indicated on the INDEX TO MAPS.

Public Land	Public Conservation And Resource Zone
PUZ1	Public Use Zone - Service And Utility
PUZ4	Public Use Zone - Transport
Residential	Township Zone
Rural	Farming Zone



AUSTRALIAN MAP GRID ZONE 54



Printed: 12/7/2007

AMENDMENT C40