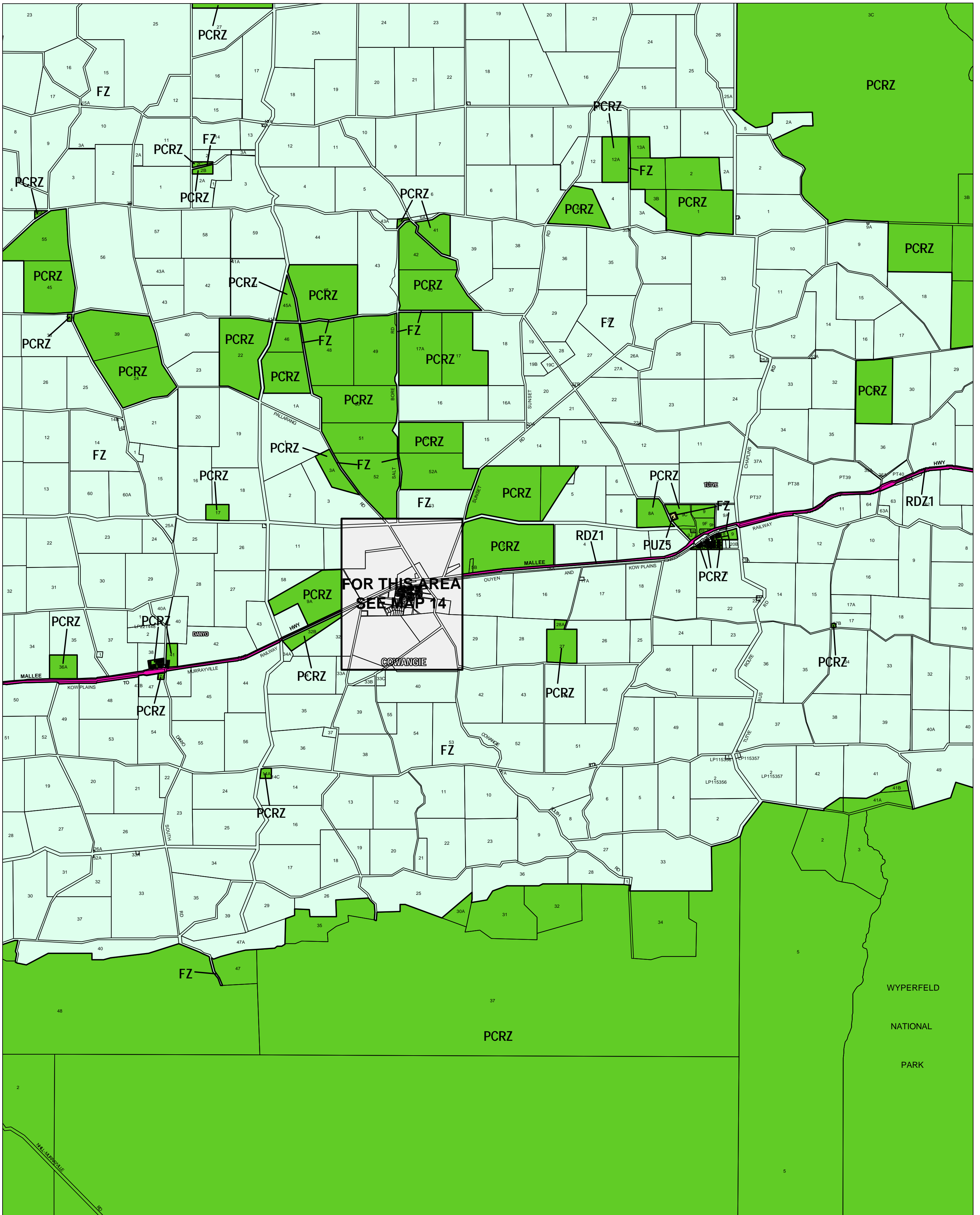



# MILDURA PLANNING SCHEME - LOCAL PROVISION



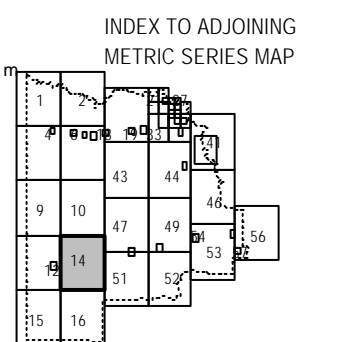
This publication is copyright. No part may be reproduced by any process except in accordance with the provisions of the Copyright Act, State of Victoria.

This map should be read in conjunction with additional Planning Overlay Maps (if applicable) as indicated on the INDEX TO MAPS.

- Public Land**
- Public Conservation And Resource Zone
- Public Use Zone
- Cemetery/Crematorium
- Road Zone Category 1
- Rural**
- Farming Zone



AUSTRALIAN MAP GRID ZONE 54



Printed: 15/9/2006

AMENDMENT C37