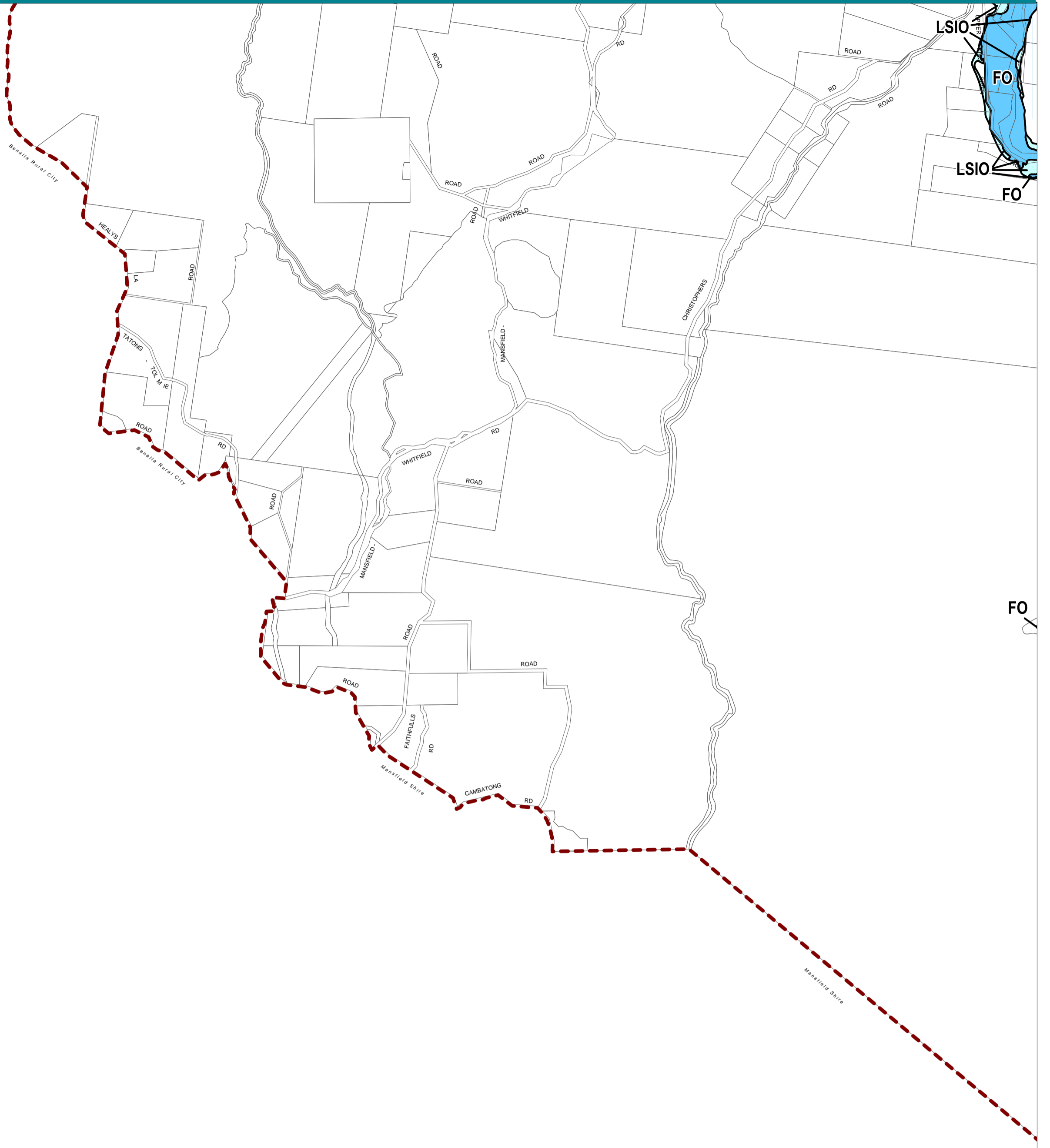



WANGARATTA PLANNING SCHEME - LOCAL PROVISION



This publication is copyright. No part may be reproduced by any process except in accordance with the provisions of the Copyright Act. © State of Victoria.

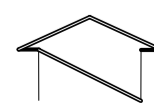
This map should be read in conjunction with additional Planning Overlay Maps (if applicable) as indicated on the INDEX TO MAPS.

- Overlays**
- FO Floodway Overlay
 - LSIO Land Subject To Inundation Overlay



AUSTRALIAN MAP GRID ZONE 55

PREPARED BY: Planning Mapping Services



VICTORIA
State Government

Environment,
Land, Water
and Planning

Printed: 8/4/2016

AMENDMENT C48

INDEX TO ADJOINING METRIC SERIES MAP

51	52
53	54
55	56
57	58
59	60
61	62
63	64
65	66
67	68
69	70
71	72
73	74
75	76
77	78
79	80
81	82
83	84
85	86
87	88
89	90
91	92
93	94
95	96
97	98
99	100