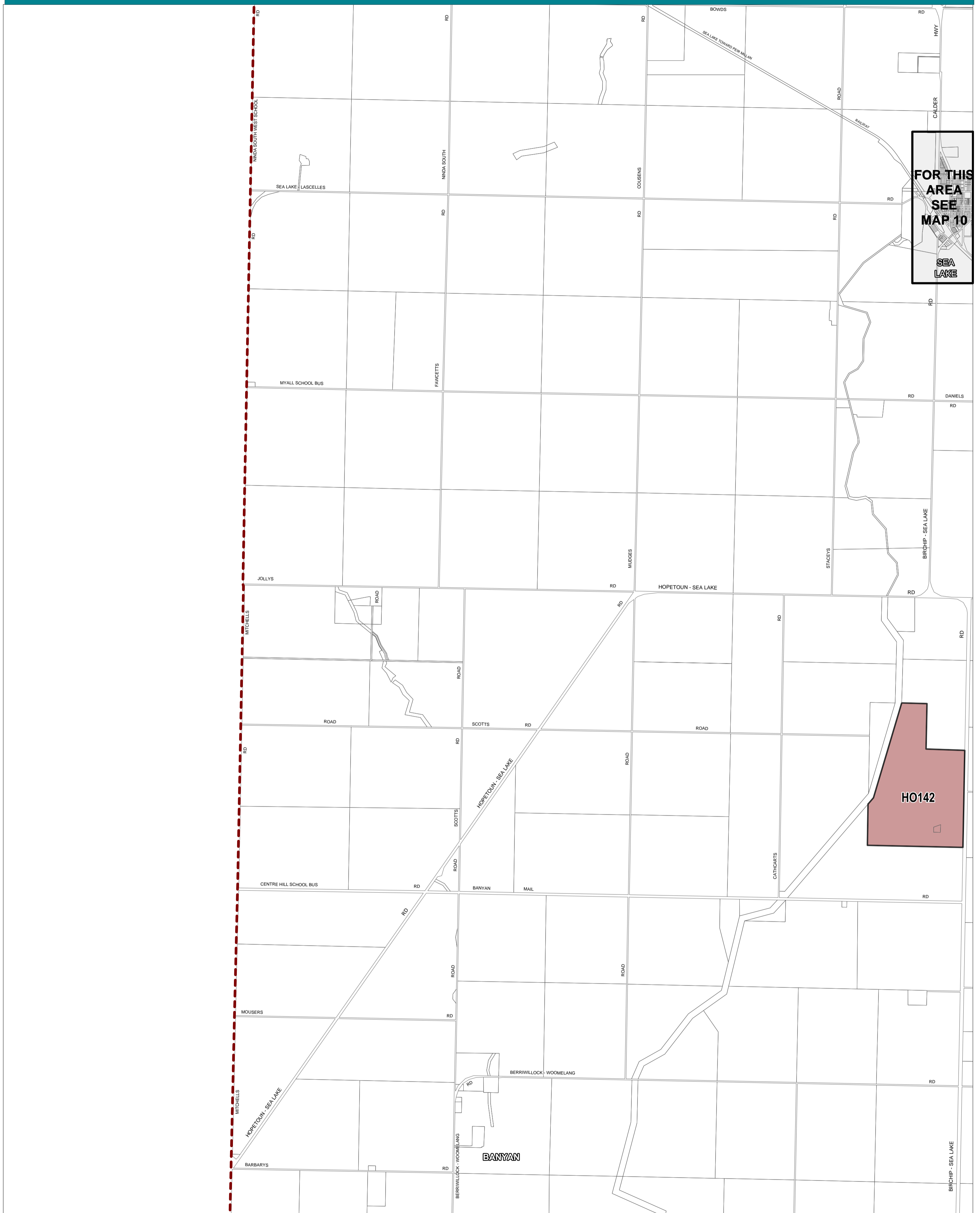


# BULOKE PLANNING SCHEME - LOCAL PROVISION



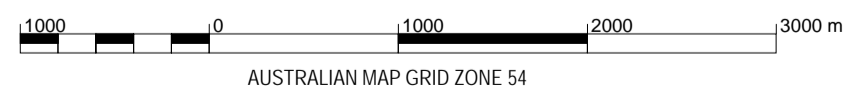
**FOR THIS AREA SEE MAP 10**

This publication is copyright. No part may be reproduced by any process except in accordance with the provisions of the Copyright Act. © State of Victoria.

This map should be read in conjunction with additional Planning Overlay Maps (if applicable) as indicated on the INDEX TO MAPS.

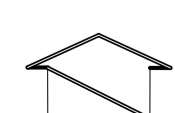
**Overlays**

HO Heritage Overlay



AUSTRALIAN MAP GRID ZONE 54

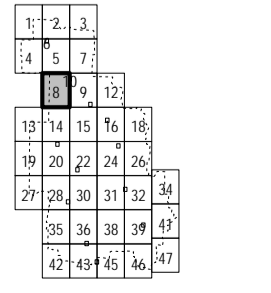
PREPARED BY: Planning Mapping Services



**VICTORIA**  
State Government

Environment,  
Land, Water  
and Planning

INDEX TO ADJOINING METRIC SERIES MAP



Printed: 4/3/2016

**AMENDMENT C31**