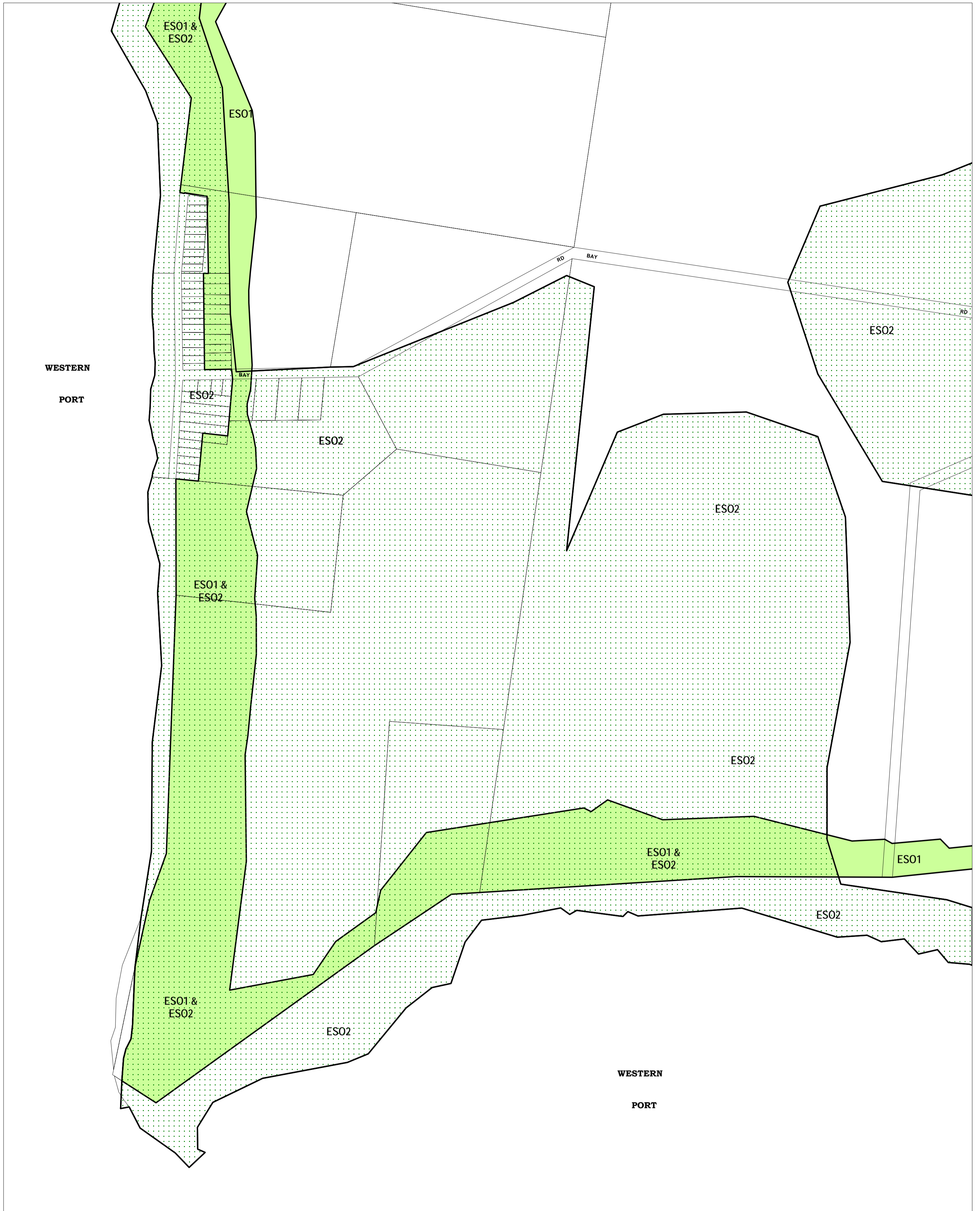


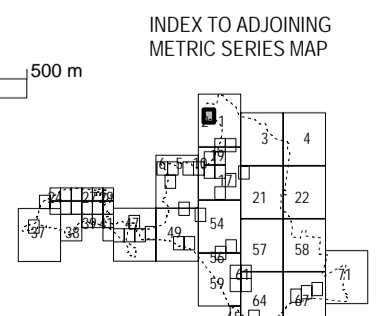
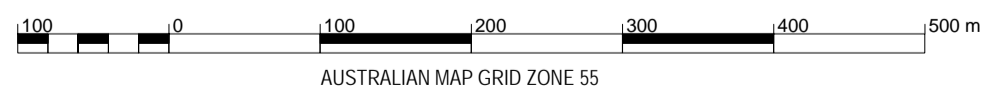
BASS COAST PLANNING SCHEME - LOCAL PROVISION



This publication is copyright. No part may be reproduced by any process except in accordance with the provisions of the Copyright Act. © State of Victoria.

This map should be read in conjunction with additional Planning Overlay Maps (if applicable) as indicated on the INDEX TO MAPS.

Overlays
 ES01 Environmental Significance Overlay - Schedule 1
 ES02 Environmental Significance Overlay - Schedule 2



Printed: 19/5/2008

AMENDMENT C46 PART1