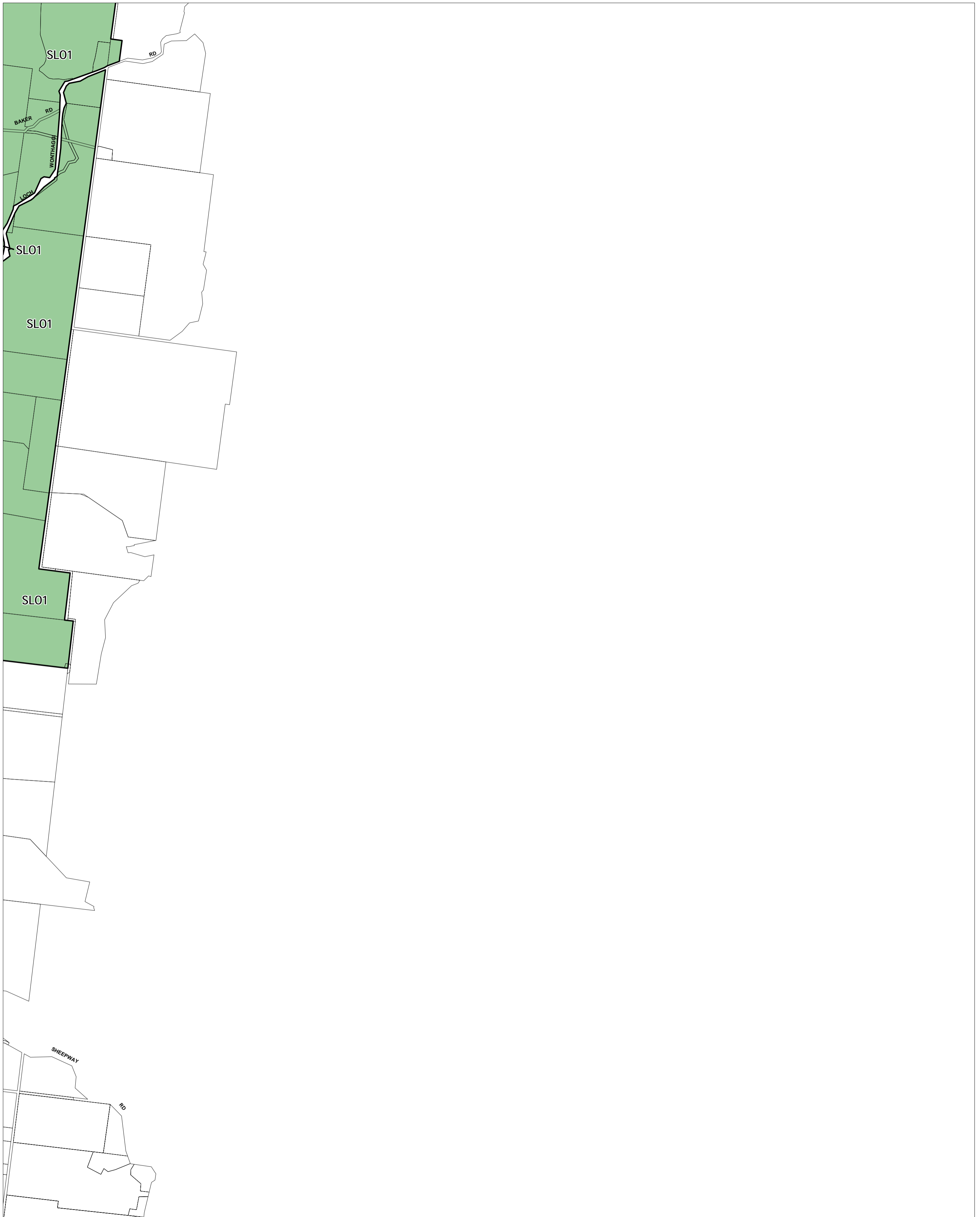



BASS COAST PLANNING SCHEME - LOCAL PROVISION

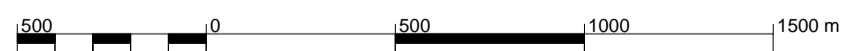


This publication is copyright. No part may be reproduced by any process except in accordance with the provisions of the Copyright Act. © State of Victoria.

This map should be read in conjunction with additional Planning Overlay Maps (if applicable) as indicated on the INDEX TO MAPS.

Overlays

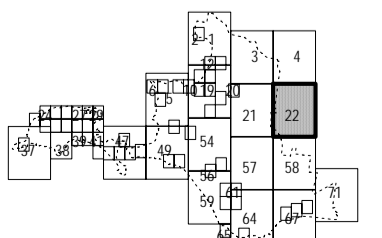
 Significant Landscape Overlay - Schedule 1



AUSTRALIAN MAP GRID ZONE 55



INDEX TO ADJOINING METRIC SERIES MAP



Printed: 19/5/2008

AMENDMENT C46 PART1

SIGNIFICANT LANDSCAPE OVERLAY

MAP No 22SLO