

# GREATER DANDENONG PLANNING SCHEME - LOCAL PROVISION




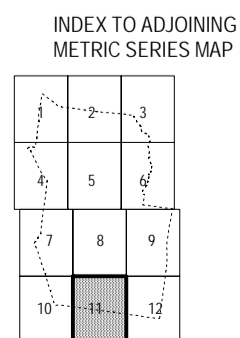
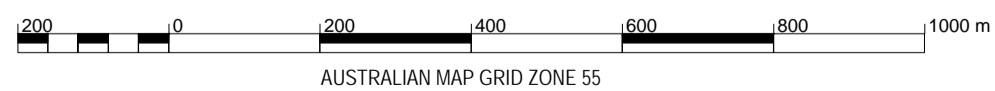
See FRANKSTON PLANNING SCHEME

This publication is copyright. No part may be reproduced by any process except in accordance with the provisions of the Copyright Act. © State of Victoria.

This map should be read in conjunction with additional Planning Overlay Maps (if applicable) as indicated on the INDEX TO MAPS.

**Overlays**

 Development Plan Overlay - Schedule 6



Printed: 20/3/2009

AMENDMENT C87