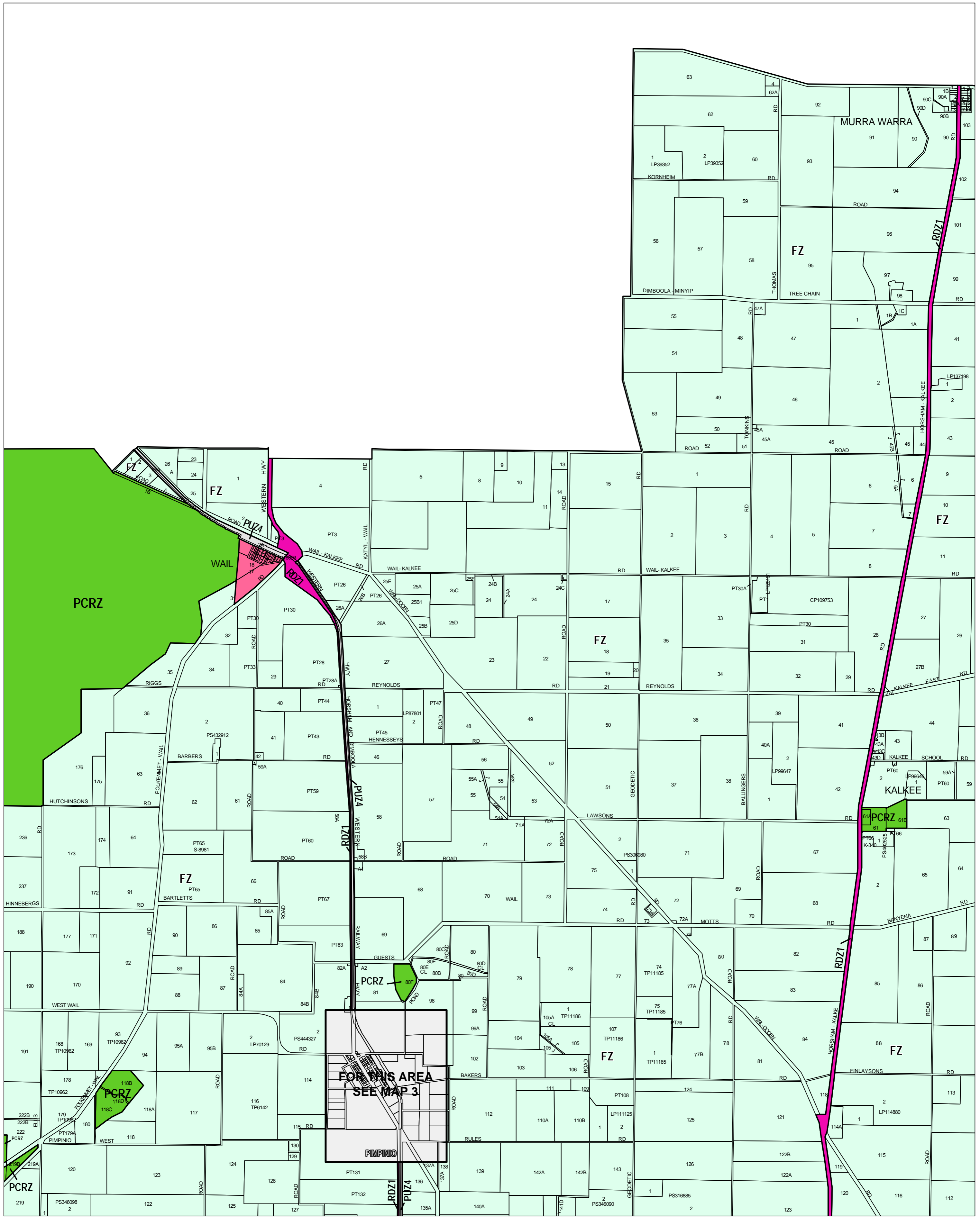

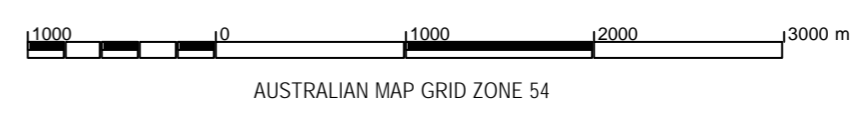


HORSHAM PLANNING SCHEME - LOCAL PROVISION



This publication is copyright. No part may be reproduced by any process except in accordance with the provisions of the Copyright Act 1968 State of Victoria. This map should be read in conjunction with additional Planning Overlay Maps (if applicable) as indicated on the INDEX TO MAPS.

Public Land	Public Conservation And Resource Zone
PUZA	Public Use Zone - Transport
RDZ1	Road Zone - Category 1
Residential	Township Zone
Rural	Farming Zone



Printed: 11/7/2007

AMENDMENT C40

ZONES

MAP No 2